

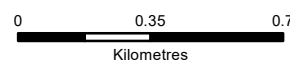
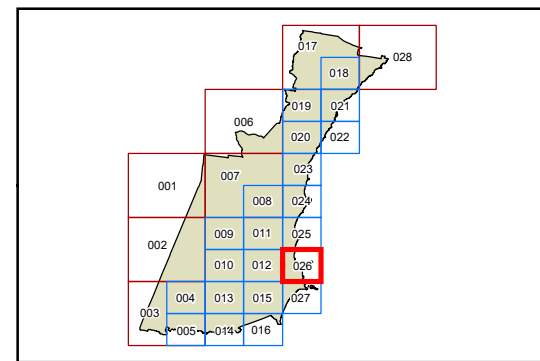
Land Zoning Map - Sheet LZN_026

Zone

- B1 Neighbourhood Centre
- B2 Local Centre
- B3 Commercial Core
- B4 Mixed Use
- B6 Enterprise Corridor
- B7 Business Park
- E1 National Parks and National Reserves
- E2 Environmental Conservation
- E3 Environmental Management
- E4 Environmental Living
- IN1 General Industrial
- IN2 Light Industrial
- IN3 Heavy Industrial
- IN4 Working Waterfront
- R1 General Residential
- R2 Low Density Residential
- R3 Medium Density Residential
- R4 High Density Residential
- R5 Large Lot Residential
- RE1 Public Recreation
- RE2 Private Recreation
- RU1 Primary Production
- RU2 Rural Landscape
- RU4 Primary Production Small Lots
- SP1 Special Activities
- SP2 Infrastructure
- SP3 Tourist
- W1 Natural Waterways
- W2 Recreational Waterways
- W3 Working Waterways
- PRE SEPP (Precincts—Regional) 2021
- TIN SEPP (Transport and Infrastructure) 2021

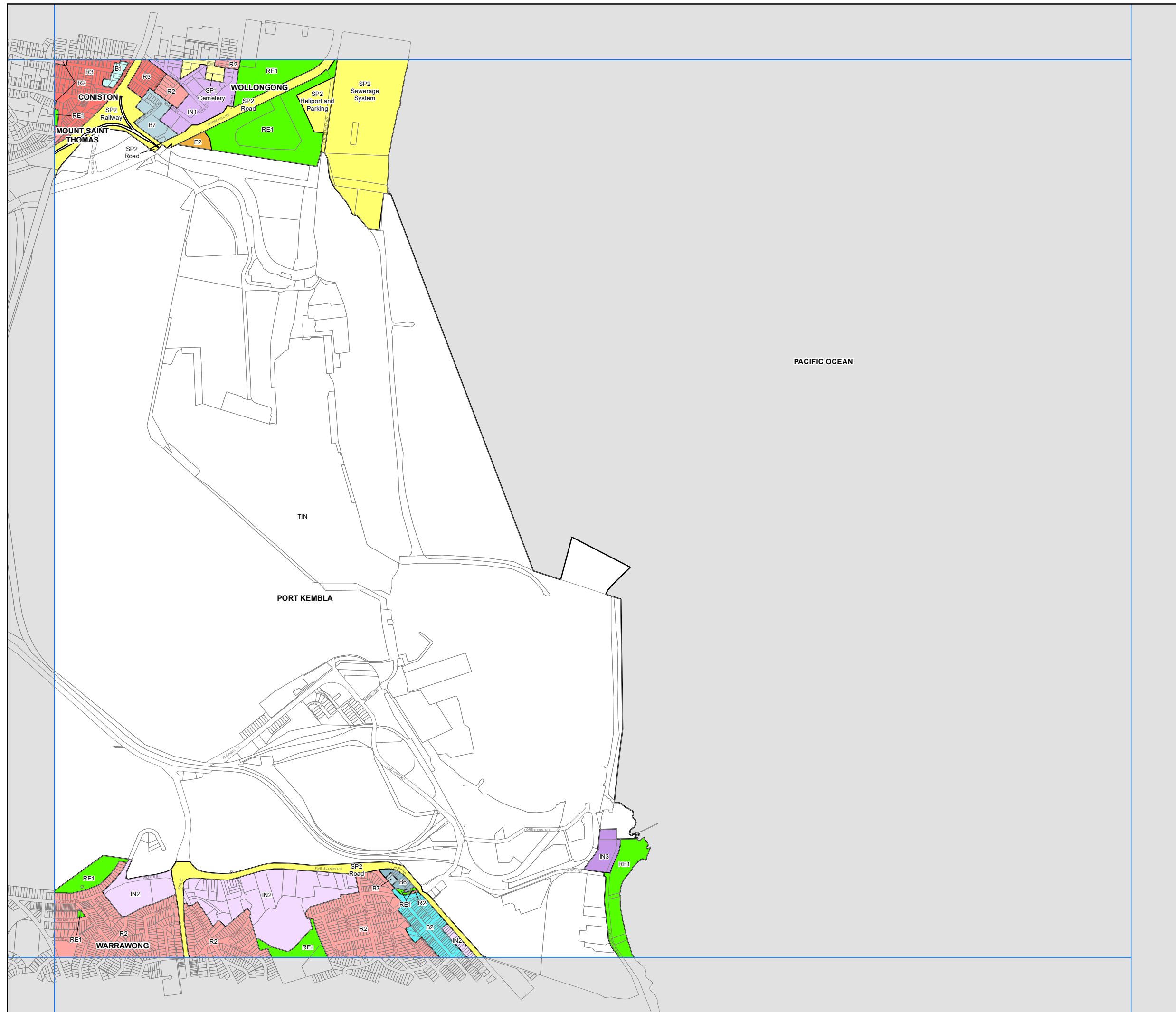
Cadastre

Cadastre 15/01/2020 © Wollongong City Council



Projection: GDA94
MGA Zone 56
Scale: 1:20,000 @ A3

Map Identification Number: 8450_COM_LZN_026_020_20220517



PACIFIC OCEAN