







# WOLLONGONG LOCAL ENVIRONMENTAL PLAN (WEST DAPTO) 2010

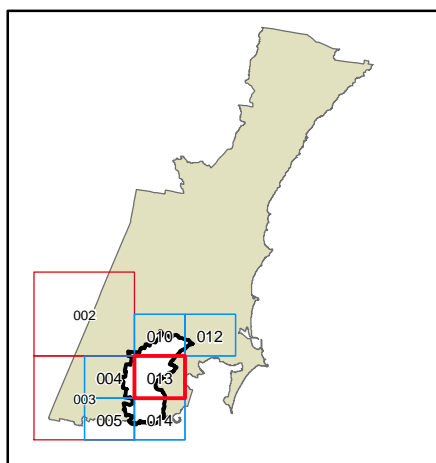
## Heritage Map - Sheet HER\_013

### Heritage

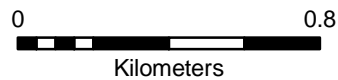
-  Heritage Item - General
-  Archaeological Site
-  Heritage Item - Landscape

### Cadastral

 Cadastral 19.02.10 © Wollongong City Council



N



Projection: GDA 1994  
MGA Zone 56

Scale 1:20,000 @ A3

Map Identification number: 8450\_URB\_HER\_013\_020\_20100301

