







WOLLONGONG LOCAL ENVIRONMENTAL PLAN (WEST DAPTO) 2010

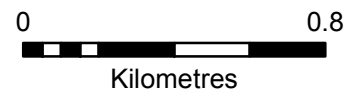
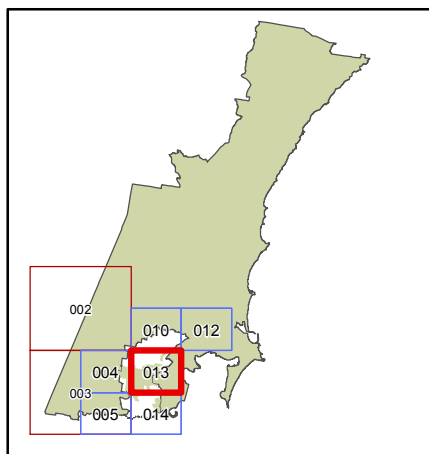
Heritage Map - Sheet HER_013

Heritage

-  Heritage Item - General
-  Archaeological Site
-  Heritage Item - Landscape

Cadastral

-  Cadastral 18.01.12 © Wollongong City Council



Projection: GDA 1994
MGA Zone 56

Scale 1:20,000 @ A3

Map Identification number: 8450_URB_HER_013_020_20120423

