



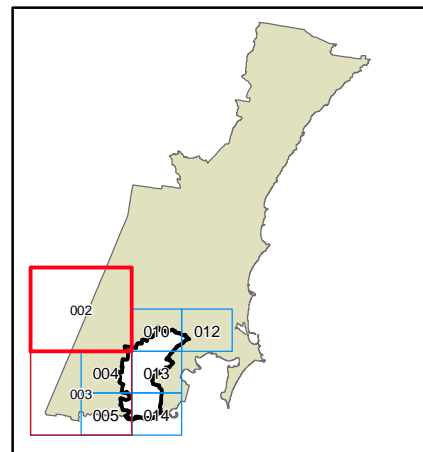


WOLLONGONG LOCAL ENVIRONMENTAL PLAN (WEST DAPTO) 2010

Urban Release Area Map - Sheet URA_002

 Urban Release Area

Cadastral
 Cadastral 19.02.10 © Wollongong City Council



Projection: GDA 1994
MGA Zone 56

Scale 1:40,000 @ A3

Map Identification number: 8450_URB_URA_002_040_20100219

