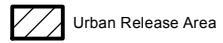




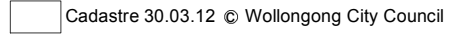
WOLLONGONG LOCAL ENVIRONMENTAL PLAN (WEST DAPTO) 2010

Urban Release Area Map - Sheet URA_004

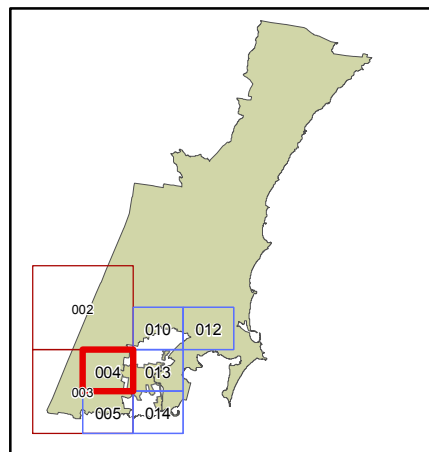
Urban Release Area



Cadastral



Cadastral 30.03.12 © Wollongong City Council



Projection: GDA 1994
MGA Zone 56

Scale 1:20,000 @ A3

Map Identification number: 8450_URB_URA_004_020_20120330

