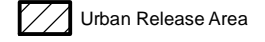




# WOLLONGONG LOCAL ENVIRONMENTAL PLAN (WEST DAPTO) 2010

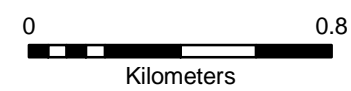
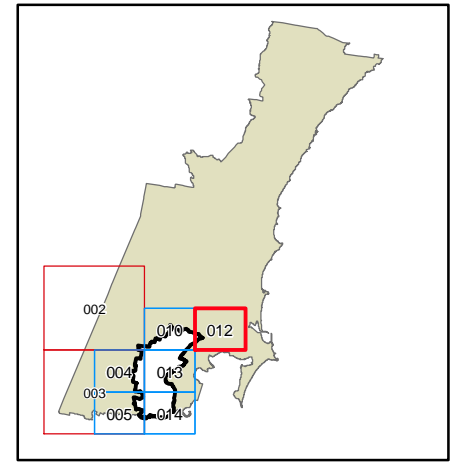
## Urban Release Area Map - Sheet URA\_012

### Urban Release Area



### Cadastral

Cadastral 19.02.10 © Wollongong City Council



Projection: GDA 1994  
MGA Zone 56

Scale 1:20,000 @ A3

Map Identification number: 8450\_URB\_URA\_012\_020\_20100219

