





**Woollahra Local
Environmental Plan
2014**

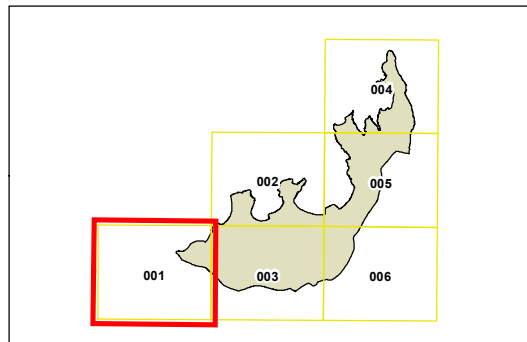
Flood Planning Map
Sheet FLD_001

Flood Planning Area

 Flood Planning Area

Cadastr

 Cadastre 5/12/14 © Woollahra Municipal Council



0 200 Metres

Scale: 1:10,000 @ A3

Projection: GDA 1994
MGA Zone 56

Map identification number:
8500_COM_FLD_001_010_20141205

