



**Woollahra Local  
Environmental Plan  
2014**

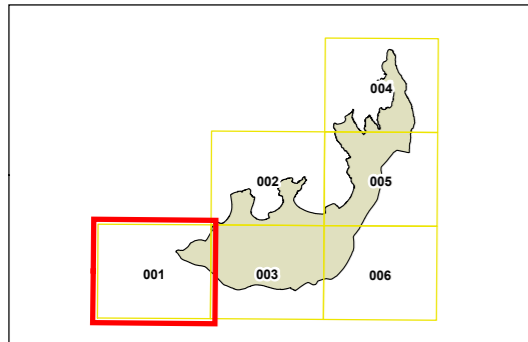
Flood Planning Map  
Sheet FLD\_001

**Flood Planning Area**

 Flood Planning Area

**Cadastral**

 Cadastral 08/1/21 © Woollahra Municipal Council



0 200 Metres

Scale: 1:10,000 @ A3

Projection: GDA 1994  
MGA Zone 56

Map identification number:  
8500\_COM\_FLD\_001\_010\_20210212

