

Woollahra Local Environmental Plan 2014

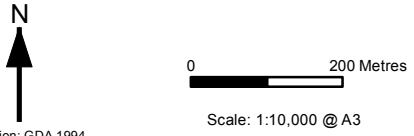
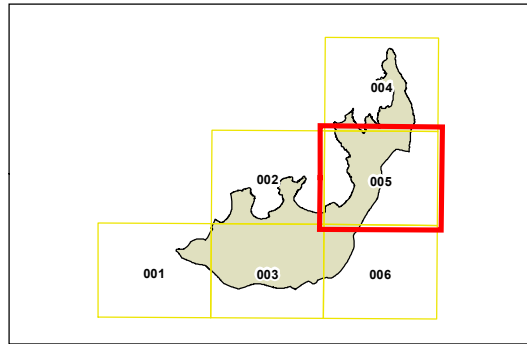
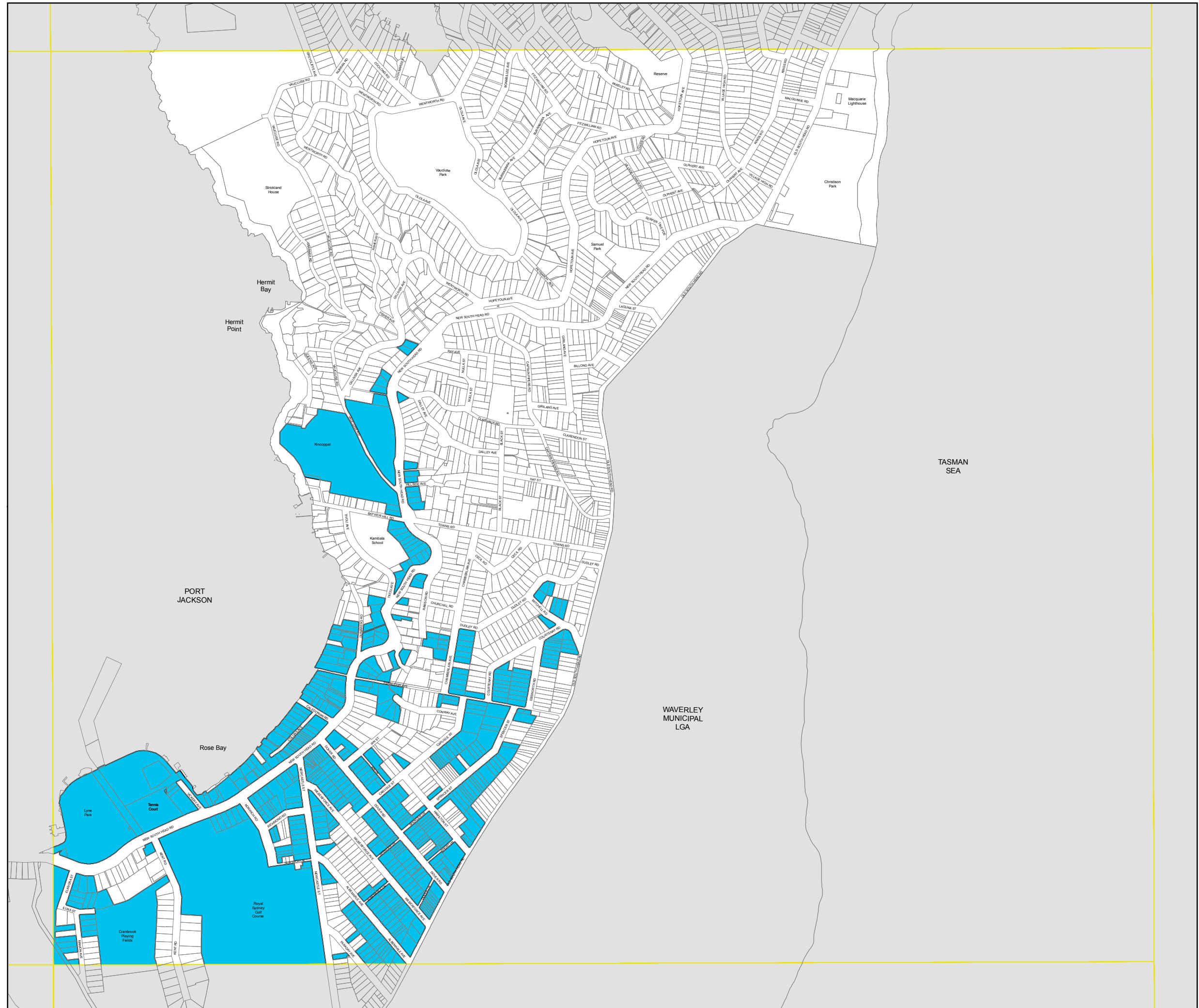
Flood Planning Map Sheet FLD_005

Flood Planning Area

Flood Planning Area

Cadastre

Cadastre 5/12/14 © Woollahra Municipal Council



Projection: GDA 1994
MGA Zone 56

Map identification number:
8500_COM_FLD_005_010_20141205