




Woolahra Local Environmental Plan 2014

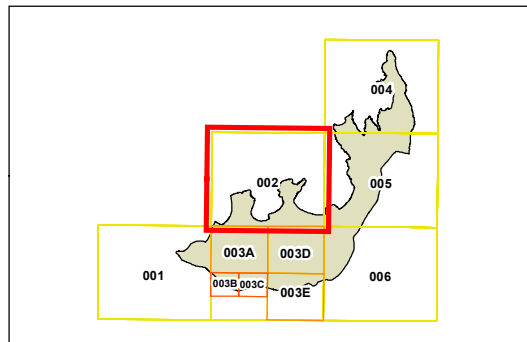
Heritage Map Sheet HER_002

Heritage

-  Conservation Area - General
-  Item - General
-  Item - Archaeological

Cadastre

-  Cadastre 1/08/16 © Woolahra Municipal Council



Projection: GDA 1994
MGA Zone 56

Scale: 1:10,000 @ A3

Map identification number:
8500_COM_HER_002_010_20160801

