





# Woolahra Local Environmental Plan 2014

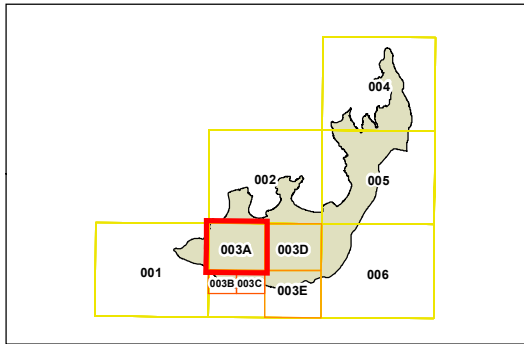
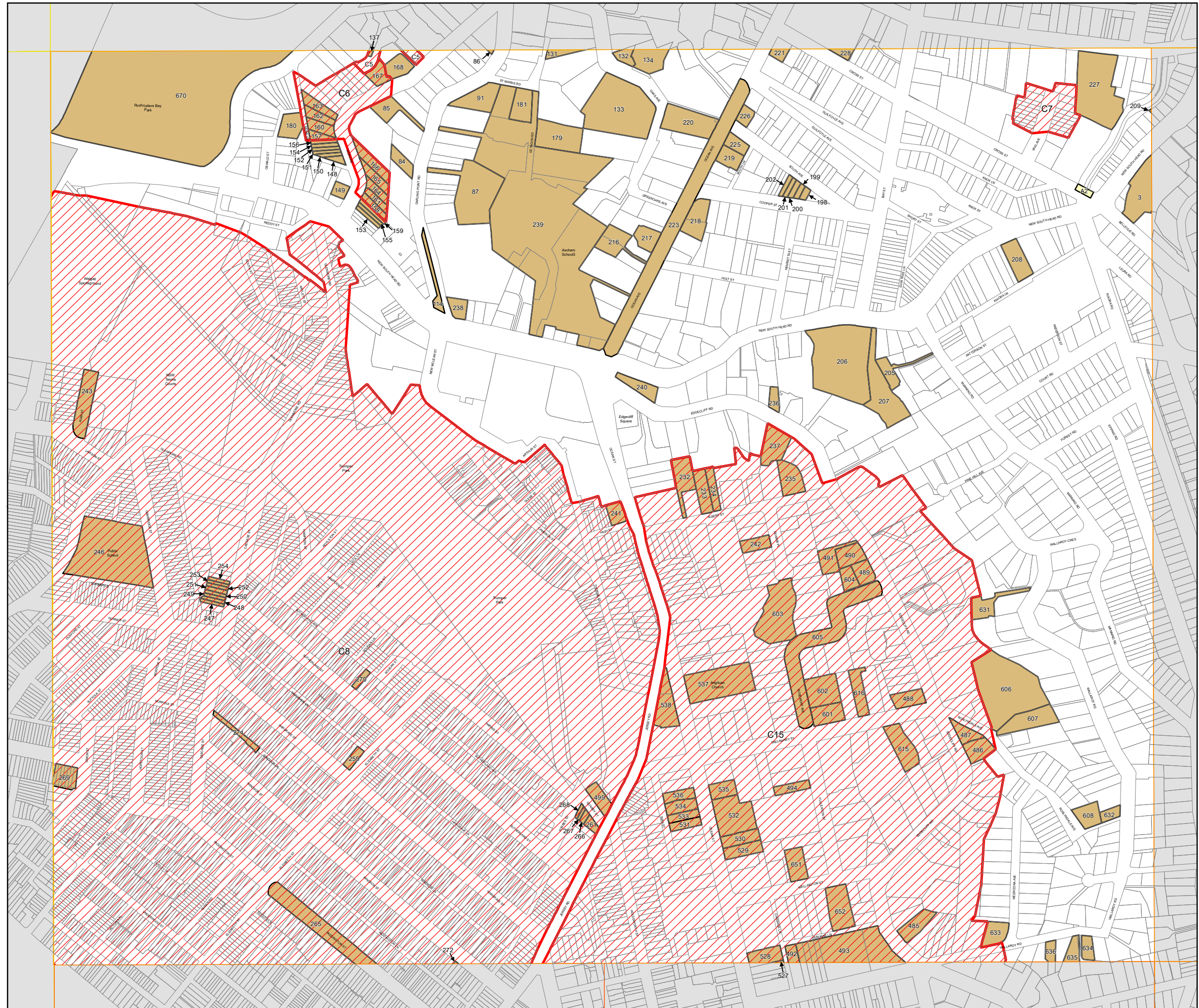
## Heritage Map Sheet HER\_003A

### Heritage

-  Conservation Area - General
-  Item - General
-  Item - Archaeological

### Cadastre

-  Cadastre 1/08/16 © Woolahra Municipal Council



Projection: GDA 1994  
MGA Zone 56  
Map identification number:  
8500\_COM\_HER\_003A\_005\_20160801