







# Woolahra Local Environmental Plan 2014

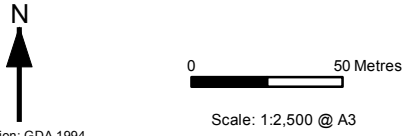
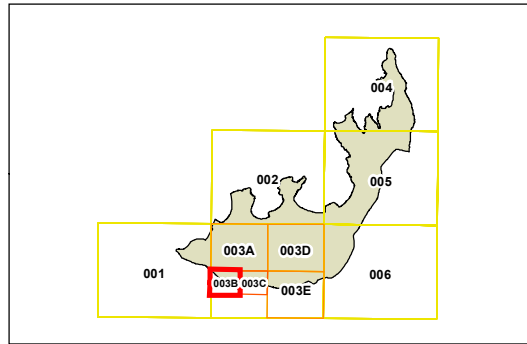
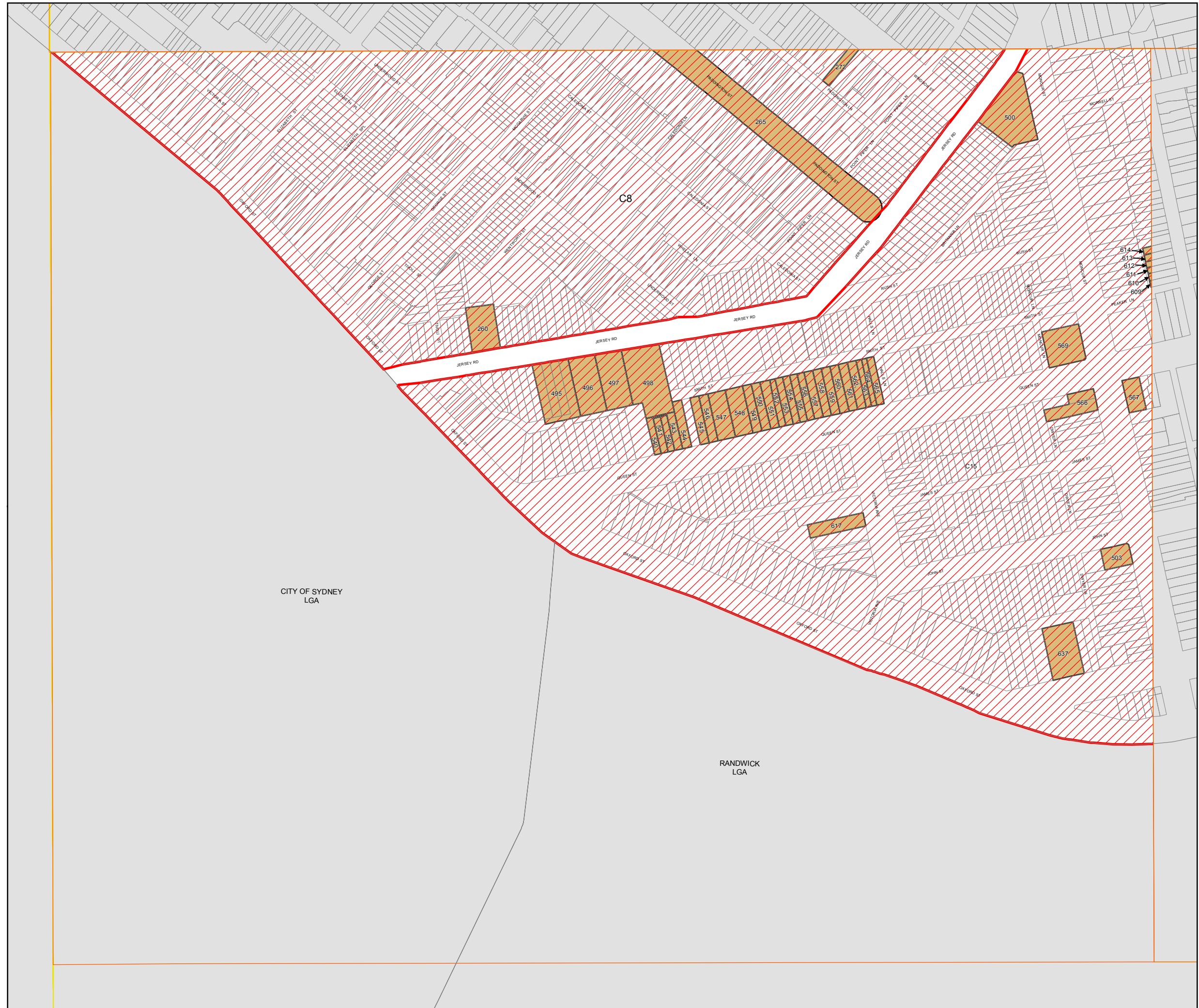
## Heritage Map Sheet HER\_003B

### Heritage

-  Conservation Area - General
-  Item - General
-  Item - Archaeological

### Cadastre

-  Cadastre 5/12/14 © Woolahra Municipal Council



Projection: GDA 1994  
MGA Zone 56  
Map identification number:  
8500\_COM\_HER\_003B\_002\_20141205