







Woolahra Local Environmental Plan 2014

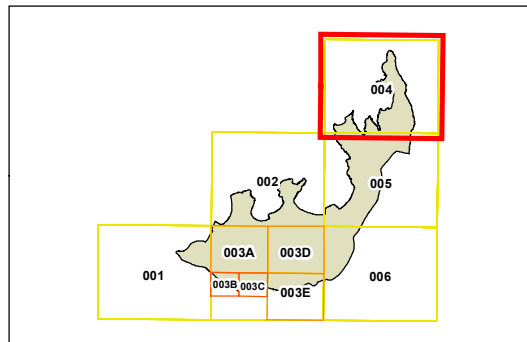
Heritage Map Sheet HER_004

Heritage

-  Conservation Area - General
-  Item - General
-  Item - Archaeological

Cadastral

-  Cadastral 5/12/14 © Woolahra Municipal Council



0 200 Metres

Scale: 1:10,000 @ A3

Projection: GDA 1994
MGA Zone 56

Map identification number:
8500_COM_HER_004_010_20141205

