




# Wyong Local Environmental Plan 2013

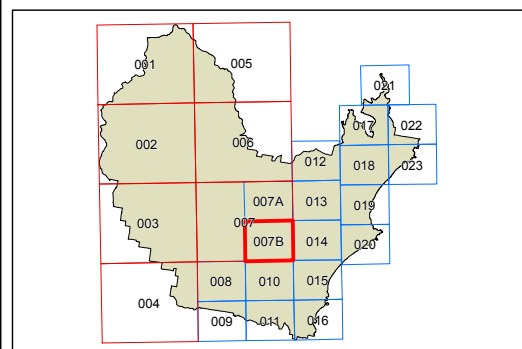
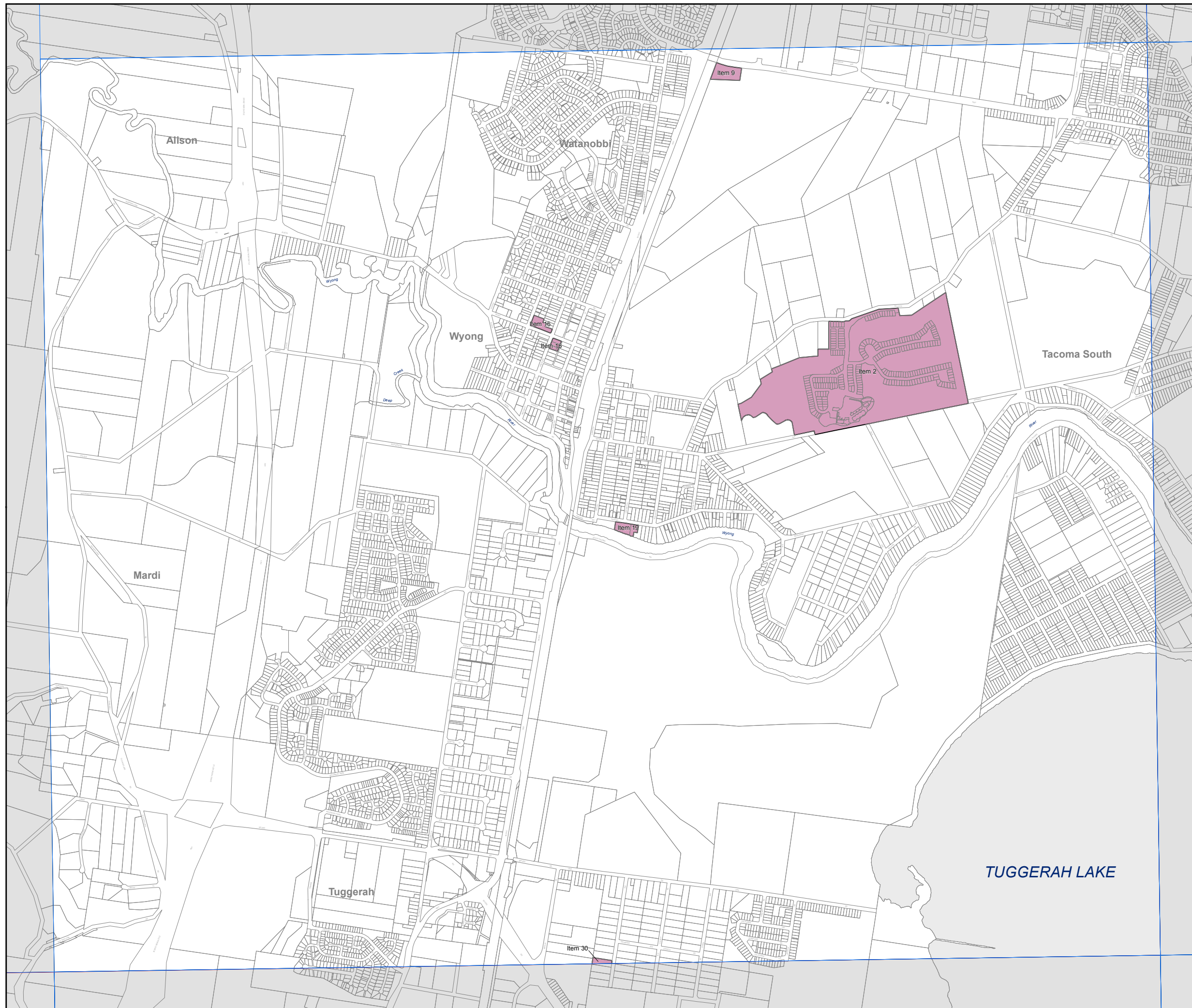
## Additional Permitted Uses Map - Sheet APU\_007B

### Additional Permitted Uses

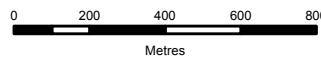
 Refer to Schedule 1

### Cadastre

 Cadastre 1/11/2015 © Land and Property Information (LPI)



N



Projection: GDA 1994  
MGA Zone 56

Scale: 1:20,000 @ A3

Map identification number:  
8550\_COM\_APU\_007B\_020\_20151116