




Wyong Shire Council
CENTRAL COAST


Wyong Local Environmental Plan 2013

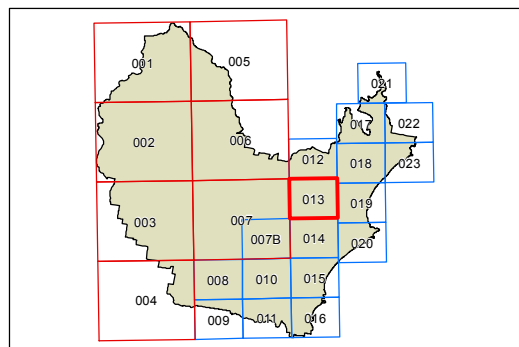
Additional Permitted Uses Map - Sheet APU_013

Additional Permitted Uses

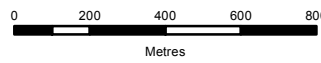
 Refer to Schedule 1

Cadastre

 Cadastre 1/08/2014 © Land and Property Information (LPI)



Projection: GDA 1994
MGA Zone 56



Scale: 1:20,000 @ A3

Map identification number:
8550_COM_APU_013_020_20140909

