

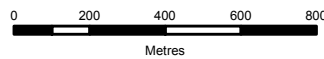
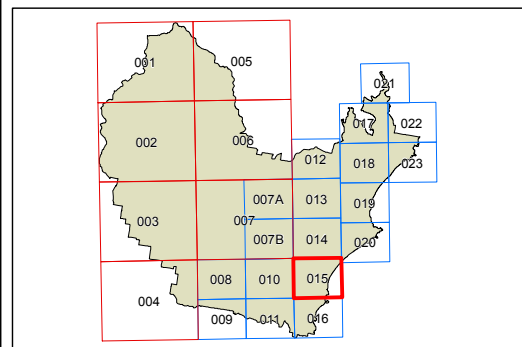


**Additional Permitted Uses**

 Refer to Schedule 1

**Cadastre**

 Cadastre 6/02/2016 © Land and Property Information (LPI)



Projection: GDA 1994  
 MGA Zone 56  
 Scale: 1:20,000 @ A3