




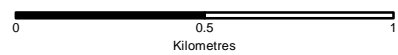
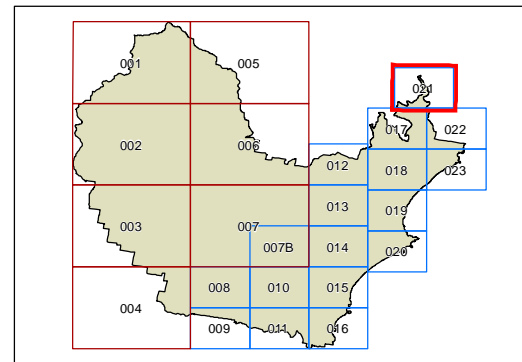
Additional Permitted Uses Map - Sheet APU_021

Additional Permitted Uses

 Additional Permitted Uses (Refer to Schedule 1)

Cadastre

 Cadastre 25/11/13 © Land and Property Information (LPI)



Scale: 1:20,000 @ A3

Projection: GDA 1994 Zone 56

Map Identification Number: 8550_COM_APU_021_020_20131219

