



Wyong Local Environmental Plan 2013

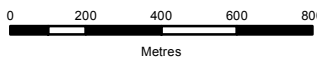
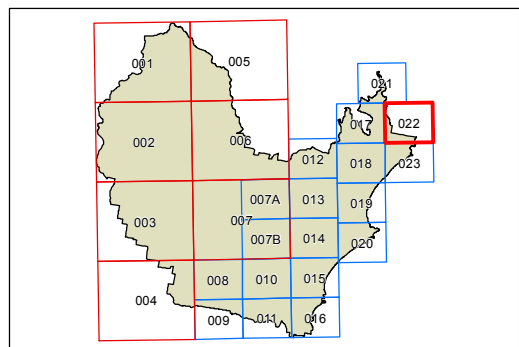
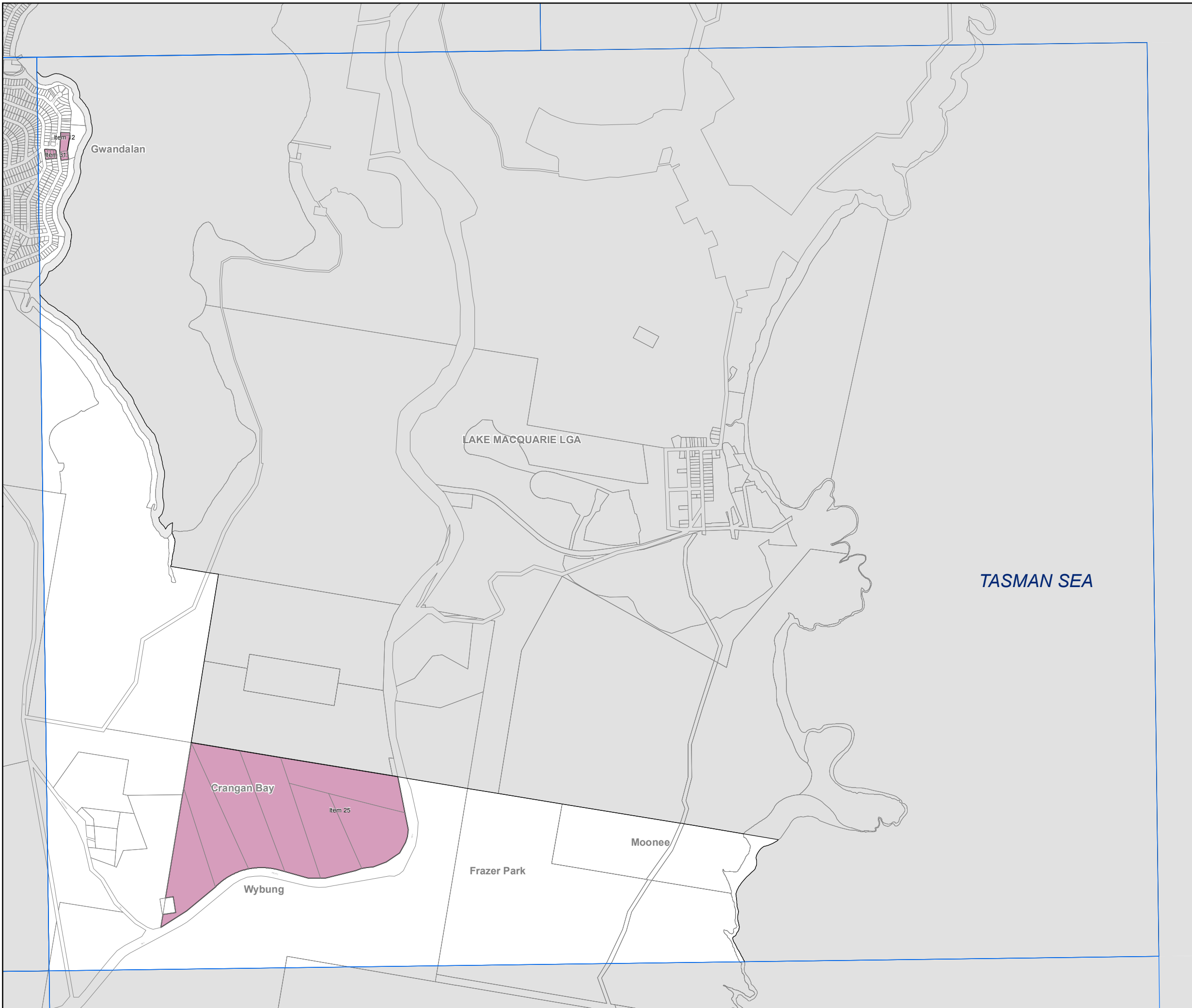
Additional Permitted Uses Map - Sheet APU_022

Additional Permitted Uses

Refer to Schedule 1

Cadastre

Cadastre 6/02/2016 © Land and Property Information (LPI)



Projection: GDA 1994
MGA Zone 56

Scale: 1:20,000 @ A3

Map identification number:
8550_COM_APU_022_020_20160315