



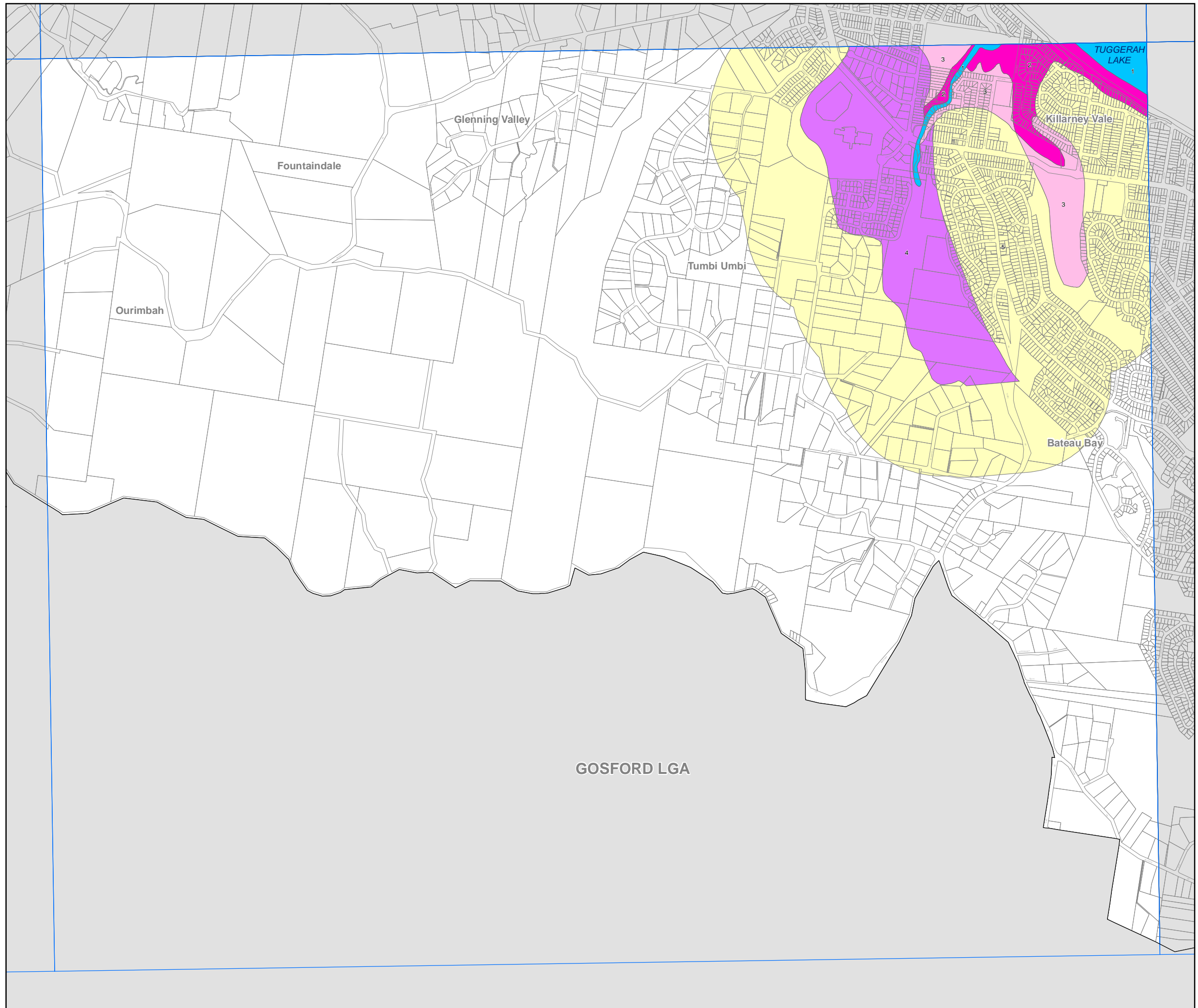
Wyong Shire Council
CENTRAL COAST

Wyong Local Environmental Plan 2013

Acid Sulfate Soils Map - Sheet ASS_011


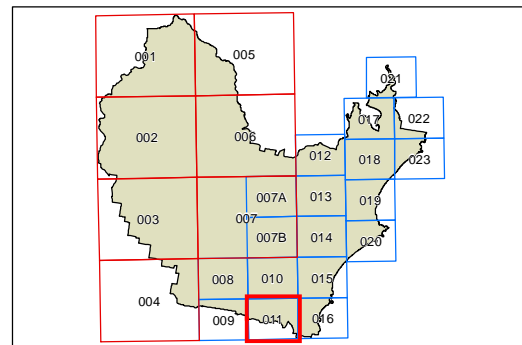
Acid Sulfate Soils

- Class 1
- Class 2
- Class 3
- Class 4
- Class 5



Cadastral

Cadastral 20/07/08 © Land and Property Information (LPI)



Projection: GDA 1994
MGA Zone 56

Scale: 1:20,000 @ A3

Map identification number:
8550_COM_ASS_011_020_20131125