

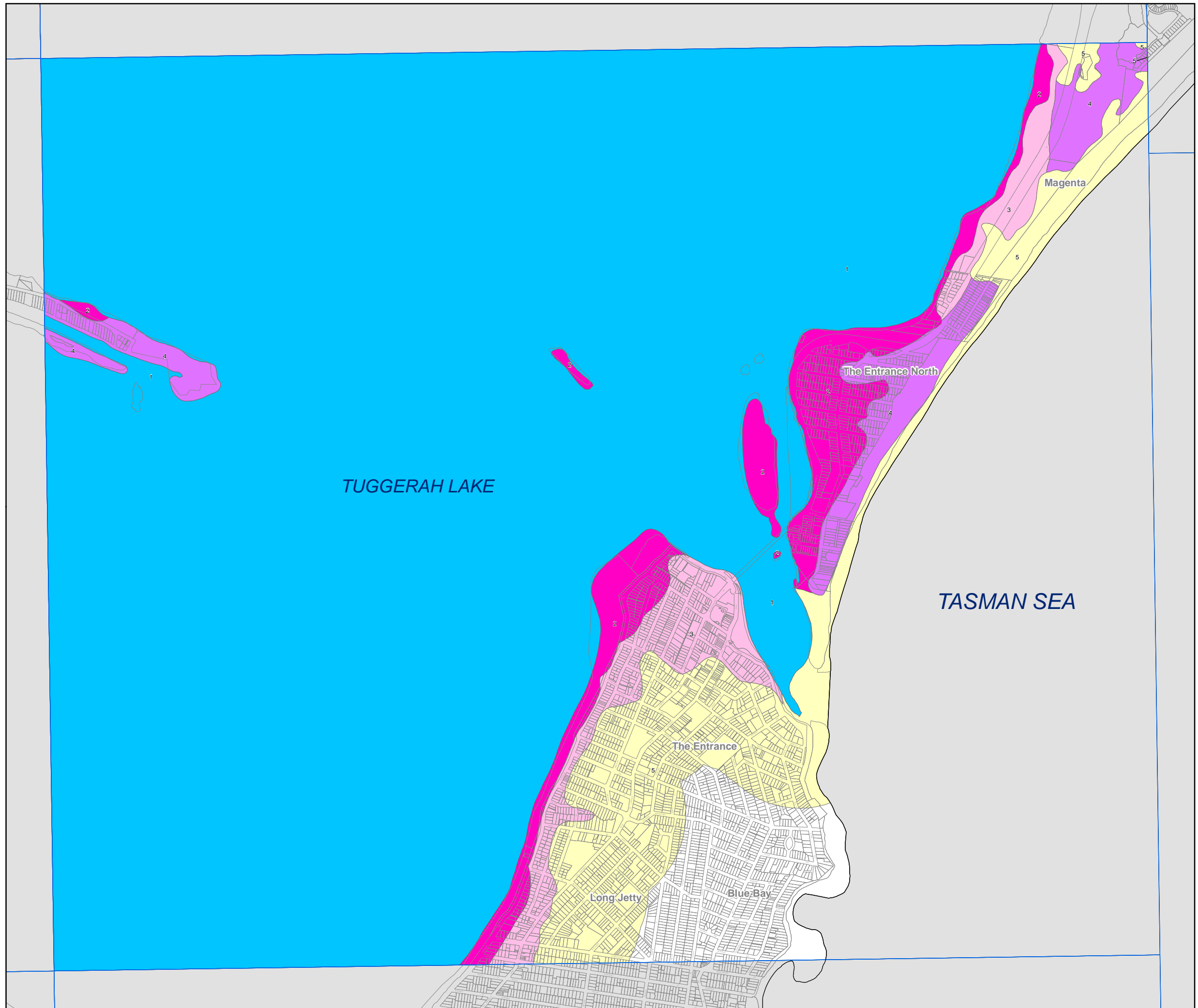


**Wyong Local Environmental Plan 2013**

**Acid Sulfate Soils Map - Sheet ASS\_015**


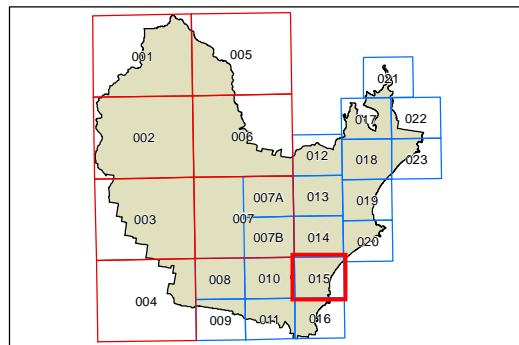
**Acid Sulfate Soils**

- Class 1
- Class 2
- Class 3
- Class 4
- Class 5



**Cadastral**

Cadastral 20/07/08 © Land and Property Information (LPI)



Projection: GDA 1994  
MGA Zone 56

Scale: 1:20,000 @ A3

Map identification number:  
8550\_COM\_ASS\_015\_020\_20131125