



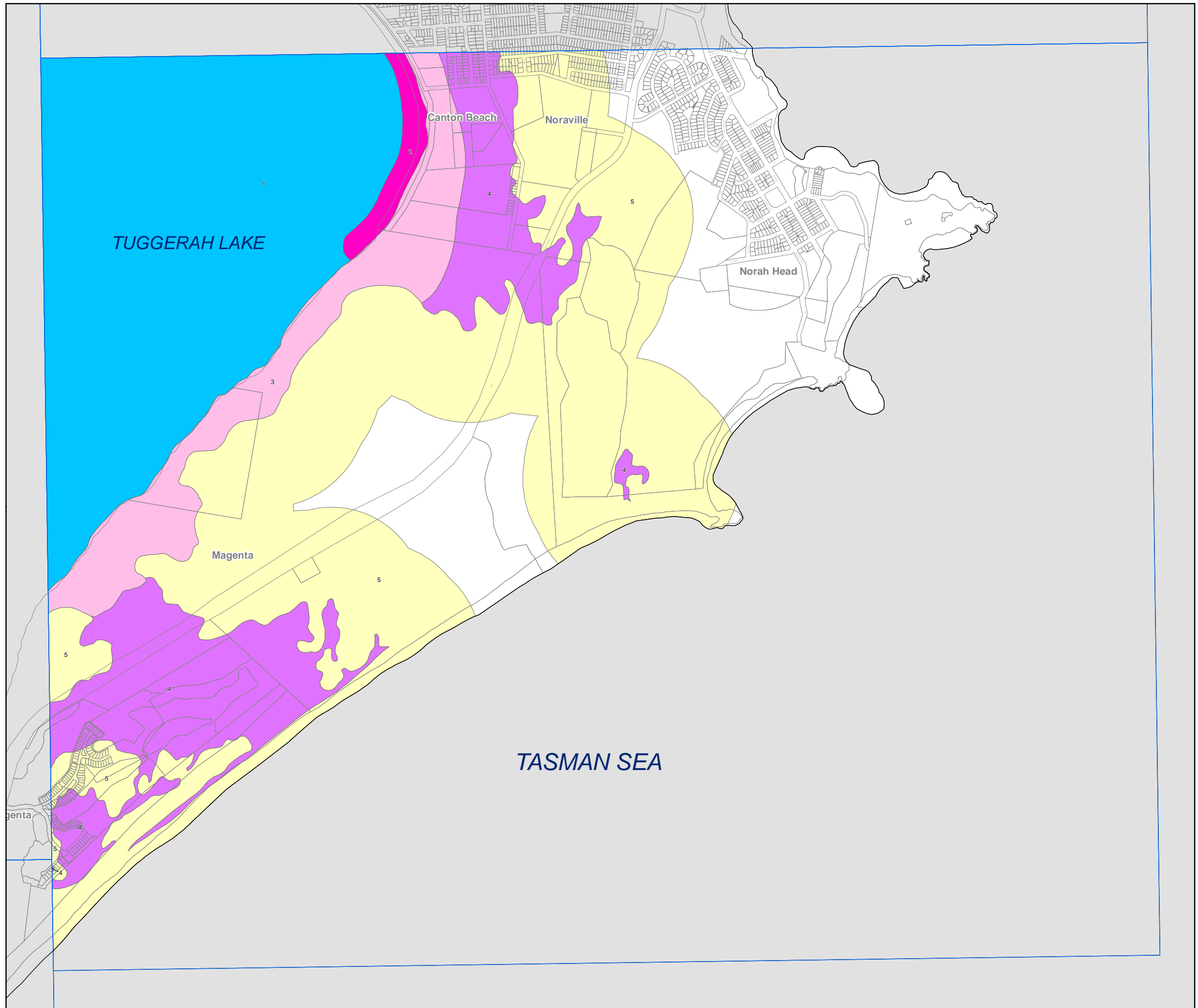
Wyong Shire Council  
CENTRAL COAST

# Wyong Local Environmental Plan 2013

## Acid Sulfate Soils Map - Sheet ASS\_020


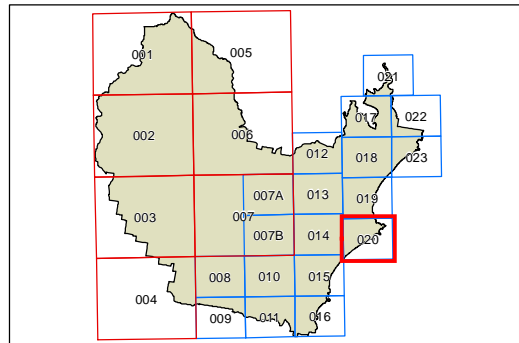
### Acid Sulfate Soils

- Class 1
- Class 2
- Class 3
- Class 4
- Class 5



### Cadastre

Cadastre 20/07/08 © Land and Property Information (LPI)



Projection: GDA 1994  
MGA Zone 56

Scale: 1:20,000 @ A3

Map identification number:  
8550\_COM\_ASS\_020\_020\_20131125