


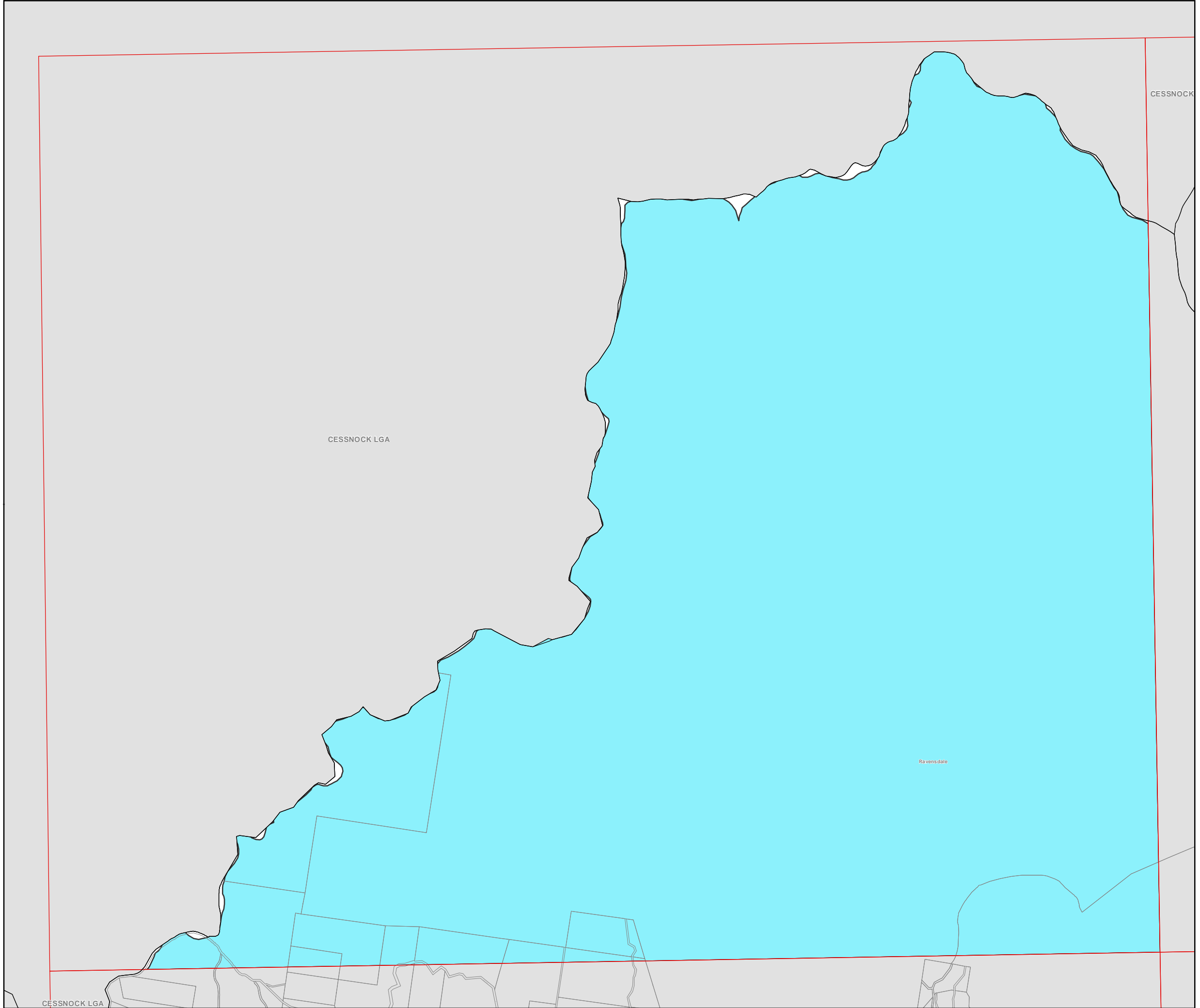


**Wyong Local  
Environmental  
Plan 2013**

**Drinking Water Catchment Map -  
Sheet DWC\_001**

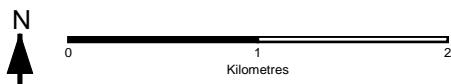
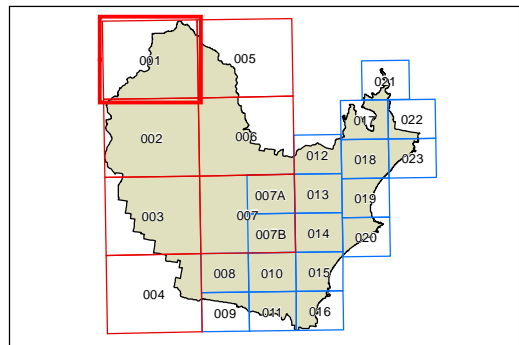
**Drinking Water Catchment**

 Drinking Water Catchment



**Cadastre**

 Cadastre 20/07/08 © Land and Property Information (LPI)



Projection: GDA 1994  
MGA Zone 56  
Scale: 1:40,000 @ A3

Map identification number:  
8550\_COM\_DWC\_001\_040\_20131125