





# Wyong Local Environmental Plan 2013

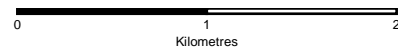
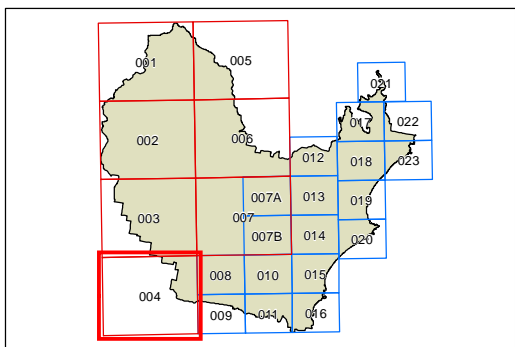
## Drinking Water Catchment Map - Sheet DWC\_004

### Drinking Water Catchment

 Drinking Water Catchment

### Cadastre

 Cadastre 20/07/08 © Land and Property Information (LPI)



Projection: GDA 1994  
MGA Zone 56  
Scale: 1:40,000 @ A3

