



Wyong Local Environmental Plan 2013

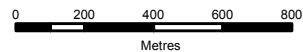
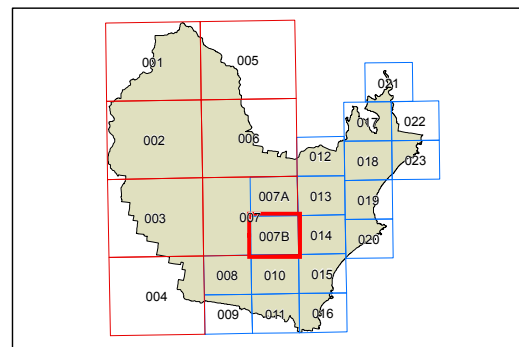
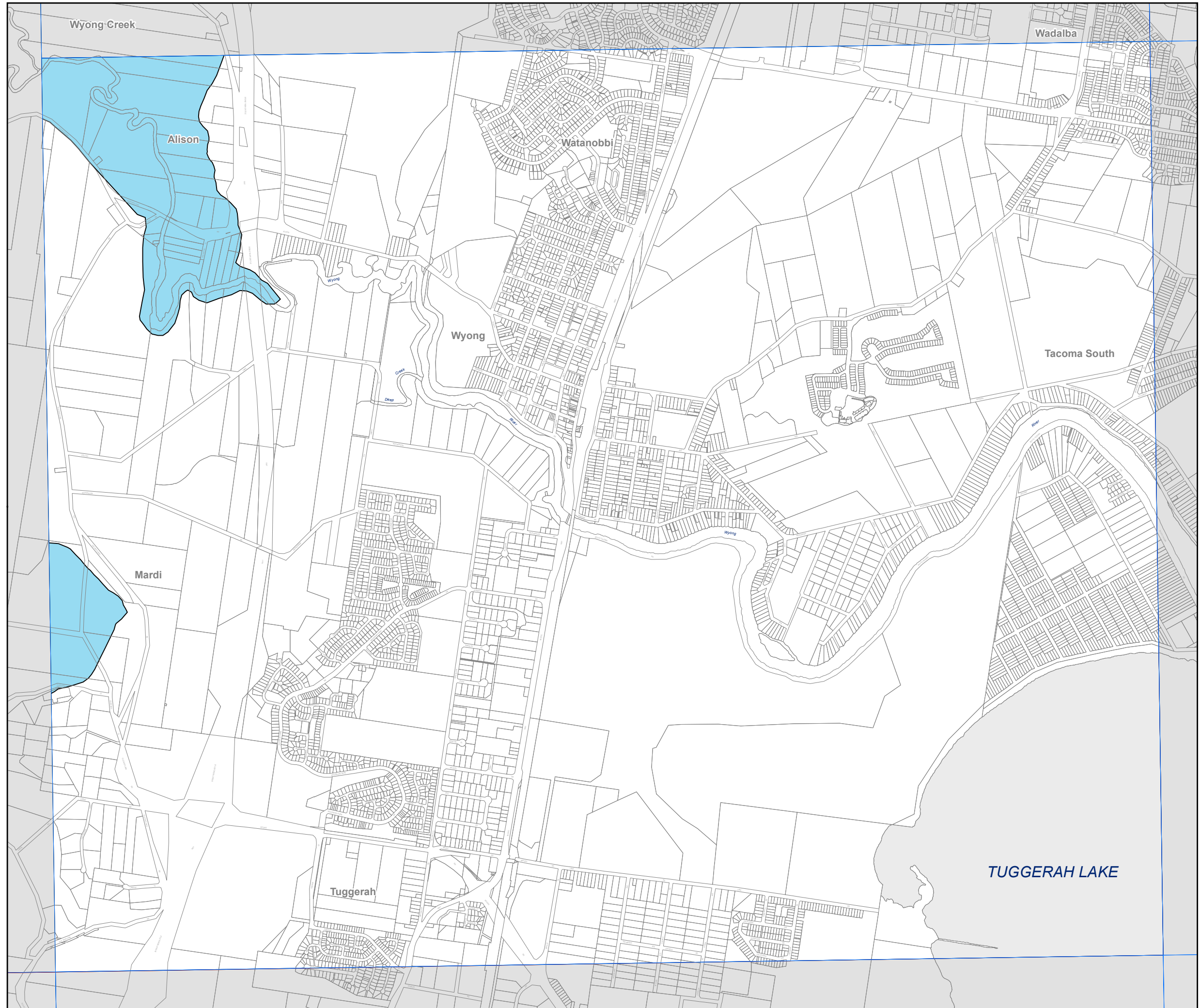
Drinking Water Catchment Map - Sheet DWC_007B

Drinking Water Catchment

Drinking Water Catchment

Cadastre

Cadastre 1/11/2015 © Land and Property Information (LPI)



Projection: GDA 1994
MGA Zone 56
Scale: 1:20,000 @ A3

Map identification number:
8550_COM_DWC_007B_020_20151116