





Wyong Local Environmental Plan 2013


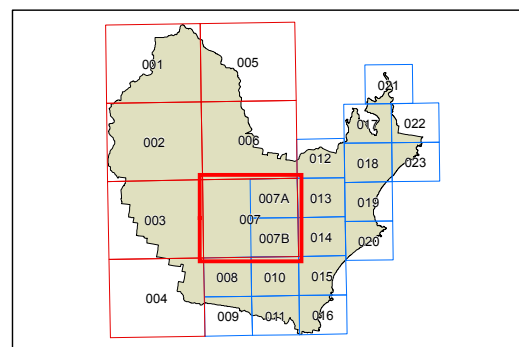
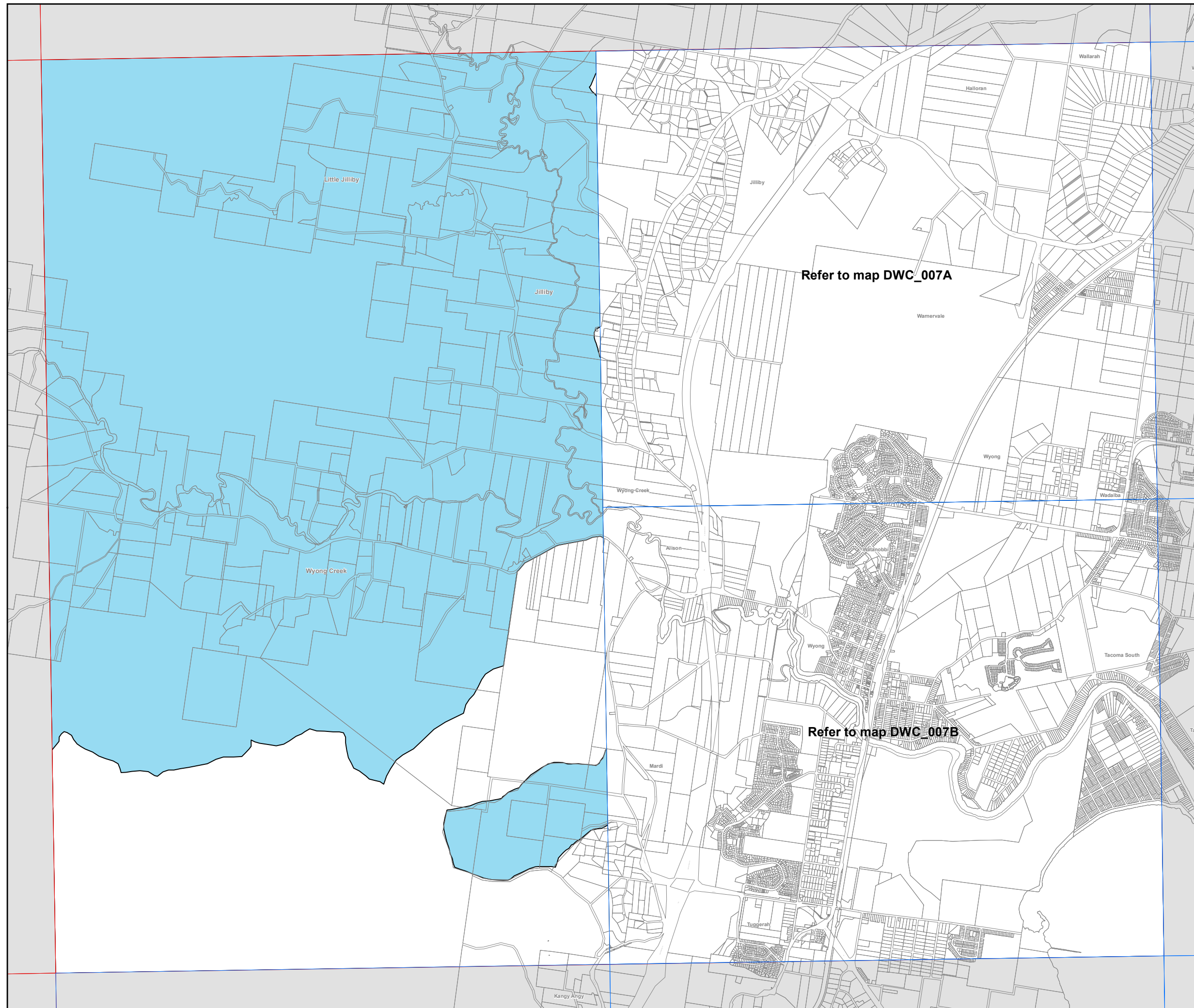
Drinking Water Catchment Map - Sheet DWC_007

Drinking Water Catchment

 Drinking Water Catchment

Cadastre

 Cadastre 1/11/2015 © Land and Property Information (LPI)



Projection: GDA 1994
MGA Zone 56
Scale: 1:40,000 @ A3

Map identification number:
8550_COM_DWC_007_040_20151116