


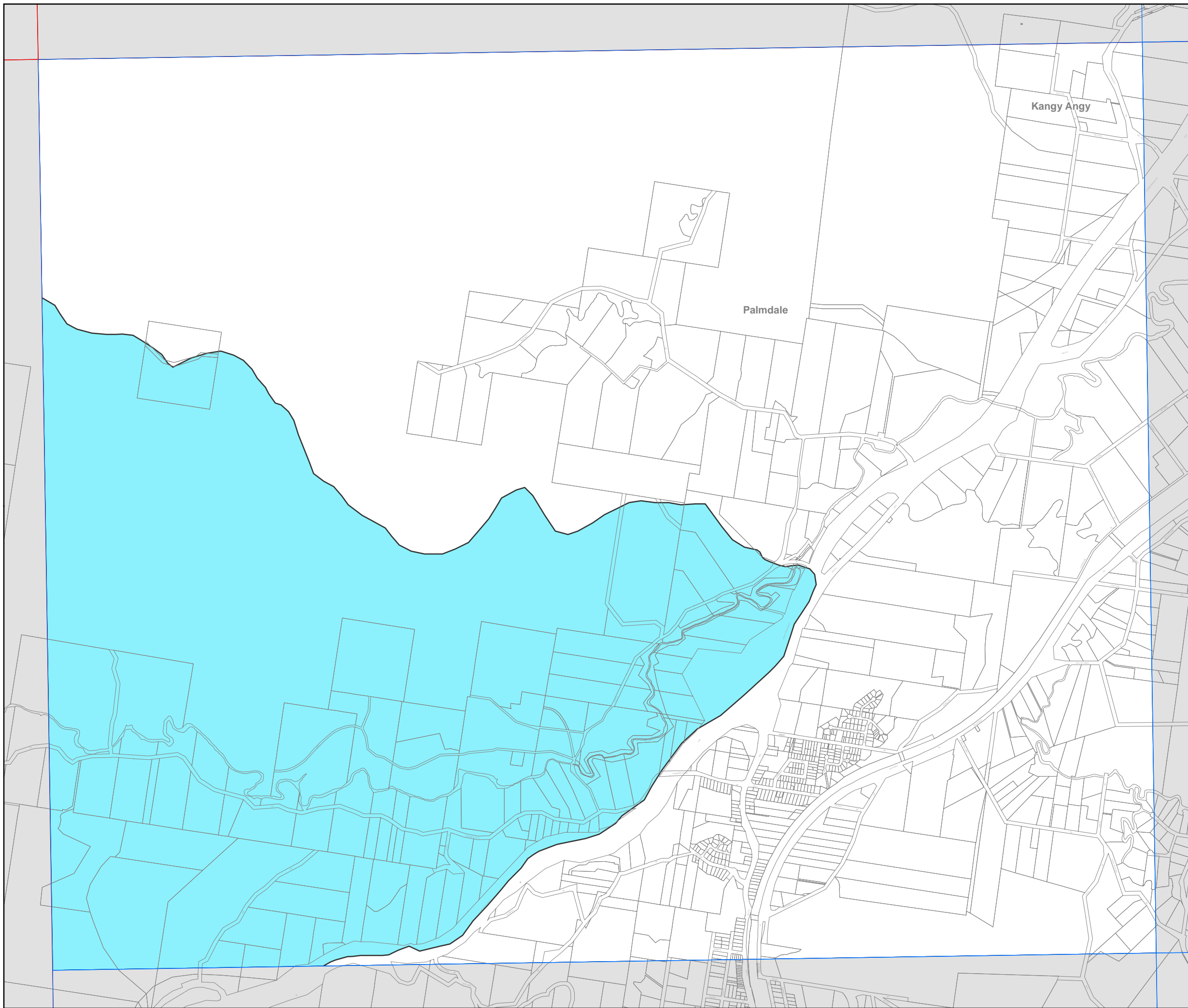


Wyong Local Environmental Plan 2013


Drinking Water Catchment Map - Sheet DWC_008


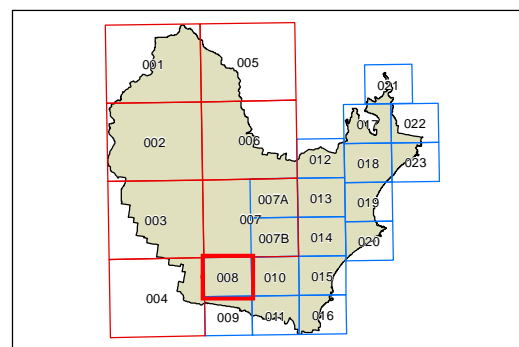
Drinking Water Catchment

 Drinking Water Catchment



Cadastre

 Cadastre 20/07/08 © Land and Property Information (LPI)



Projection: GDA 1994 MGA Zone 56 Scale: 1:20,000 @ A3