


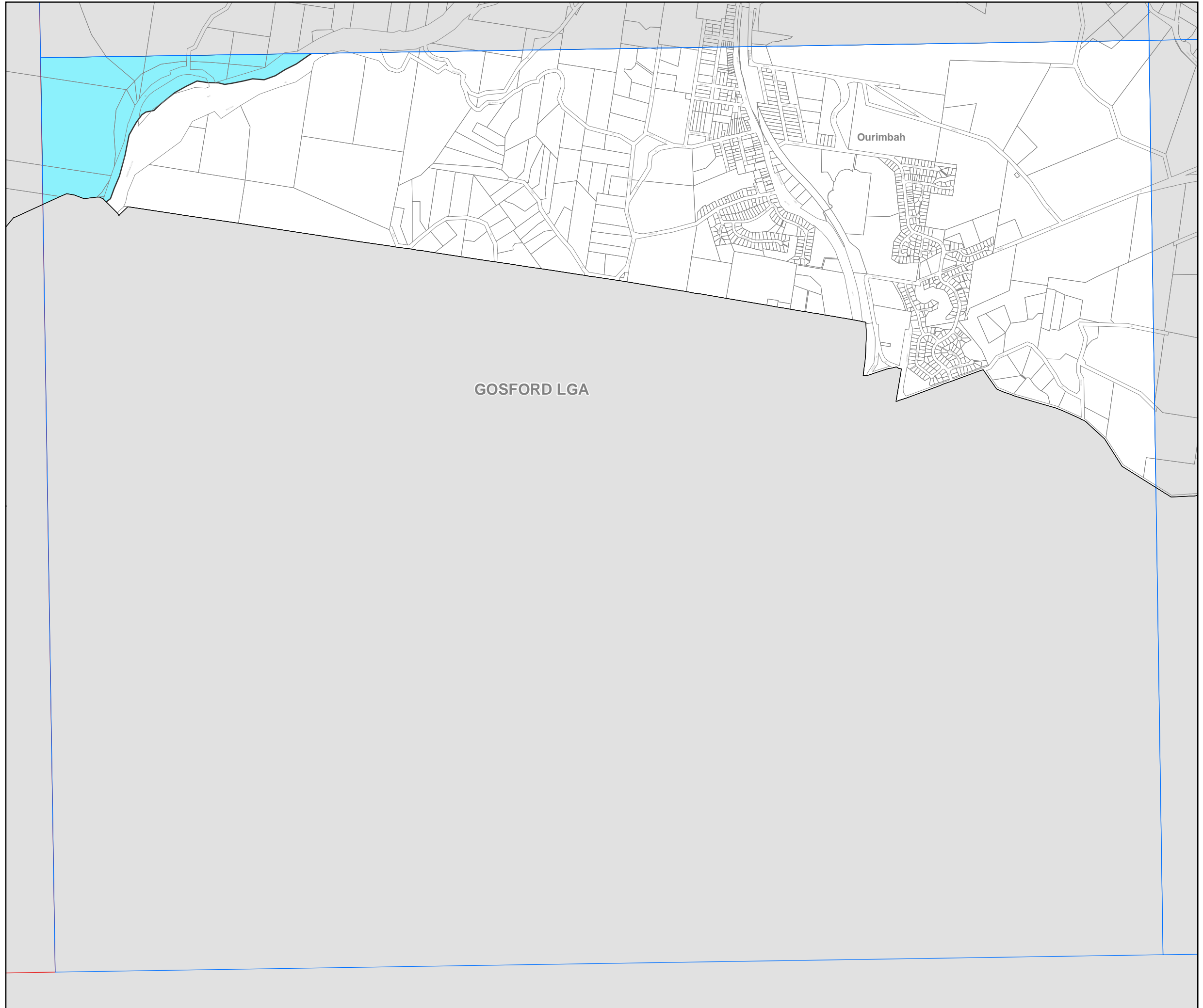


Wyong Local Environmental Plan 2013

Drinking Water Catchment Map - Sheet DWC_009

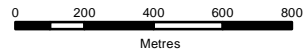
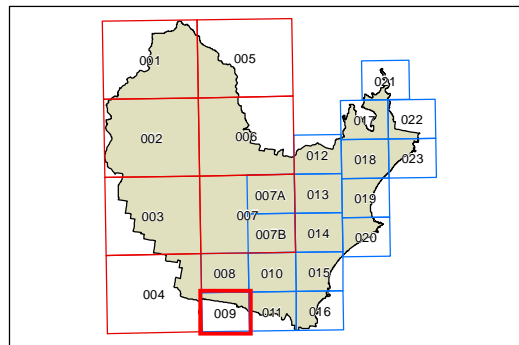
Drinking Water Catchment

 Drinking Water Catchment



Cadastre

 Cadastre 20/07/08 © Land and Property Information (LPI)



Projection: GDA 1994
MGA Zone 56
Scale: 1:20,000 @ A3

Map identification number:
8550_COM_DWC_009_020_20131125