




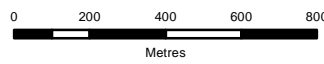
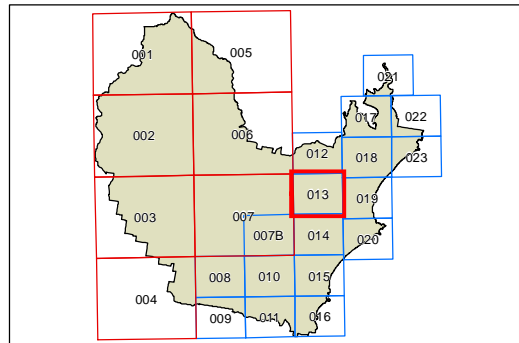


Wyong Local Environmental Plan 2013

Foreshore Building Line Map - Sheet FBL_013

- Foreshore Building Line**
-  Foreshore Area
 -  Foreshore Building Line

Cadastre
 Cadastre 20/07/08 © Land and Property information (LPI)



Projection: GDA 1994
 MGA Zone 56
 Scale: 1:20,000 @ A3

Map identification number:
 8550_COM_FBL_013_020_20131125

