






**Wyong Local Environmental Plan 2013**

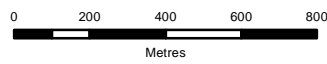
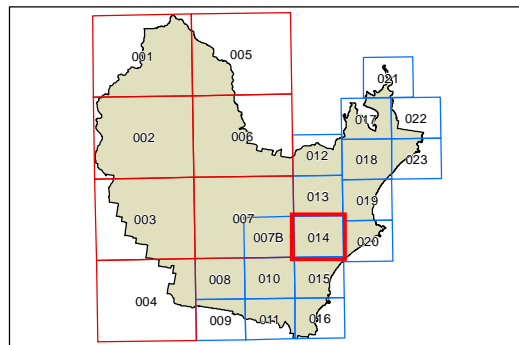
**Foreshore Building Line Map - Sheet FBL\_014**

**Foreshore Building Line**

-  Foreshore Area
-  Foreshore Building Line

**Cadastre**

 Cadastre 20/07/08 © Land and Property Information (LPI)



Projection: GDA 1994  
MGA Zone 56

Scale: 1:20,000 @ A3

Map identification number:  
8550\_COM\_FBL\_014\_020\_20131125

