



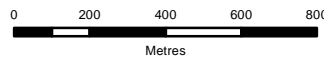
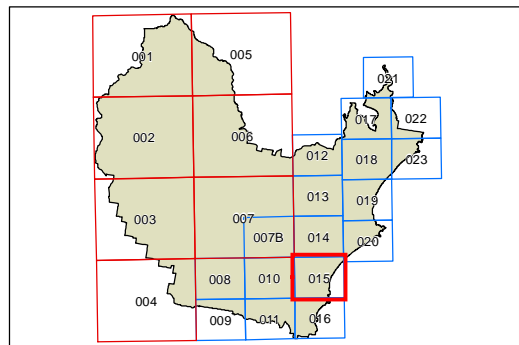


**Wyong Local Environmental Plan 2013**

**Foreshore Building Line Map - Sheet FBL\_015**

- Foreshore Building Line**
-  Foreshore Area
  -  Foreshore Building Line

**Cadastre**  
 Cadastre 20/07/08 © Land and Property Information (LPI)



Projection: GDA 1994  
 MGA Zone 56  
 Scale: 1:20,000 @ A3

Map identification number:  
 8550\_COM\_FBL\_015\_020\_20131125

