






# Wyong Local Environmental Plan 2013

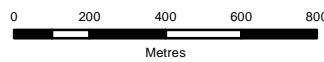
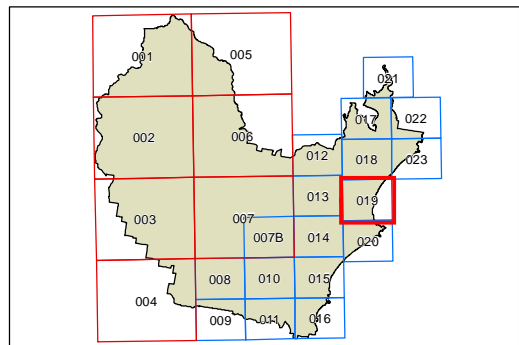
## Foreshore Building Line Map - Sheet FBL\_019

### Foreshore Building Line

-  Foreshore Area
-  Foreshore Building Line

### Cadastre

 Cadastre 20/07/08 © Land and Property information (LPI)



Projection: GDA 1994  
MGA Zone 56

Scale: 1:20,000 @ A3

Map identification number:  
8550\_COM\_FBL\_019\_020\_20131125

