



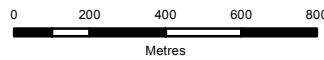
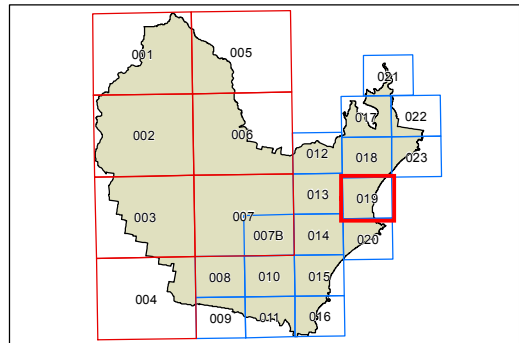


Wyong Local Environmental Plan 2013

Foreshore Building Line Map - Sheet FBL_019

- Foreshore Building Line**
-  Foreshore Area
 -  Foreshore Building Line

Cadastre
 Cadastre 6/02/2016 © Land and Property Information (LPI)



Scale: 1:20,000 @ A3

Projection: GDA 1994
MGA Zone 56

Map identification number:
8550_COM_FBL_019_020_20160720

