






Wyong Local Environmental Plan 2013

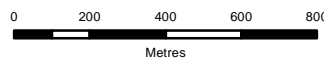
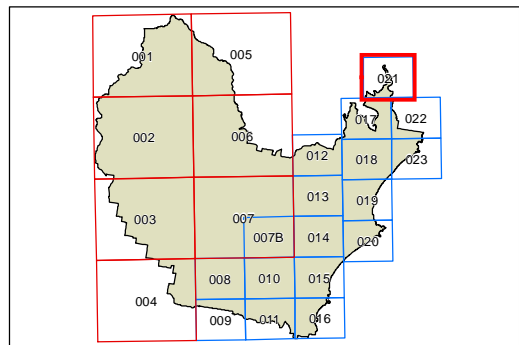
Foreshore Building Line Map - Sheet FBL_021

Foreshore Building Line

-  Foreshore Area
-  Foreshore Building Line

Cadastre

 Cadastre 20/07/08 © Land and Property Information (LPI)



Projection: GDA 1994
MGA Zone 56

Scale: 1:20,000 @ A3

Map identification number:
8550_COM_FBL_021_020_20131219

