





Wyong Shire Council  
CENTRAL COAST

# Wyong Local Environmental Plan 2013

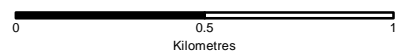
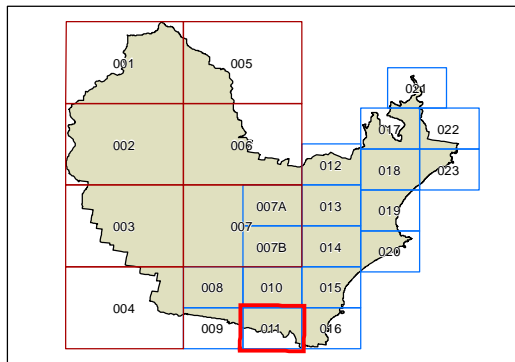
## Flood Planning Map - Sheet FLD\_011

### Flood Planning Land

-  Flood Planning Area
-  Level of Probable Maximum Flood

### Cadastre

 Cadastre 25/11/13 © Land and Property Information (LPI)



Scale: 1:20,000 @ A3

Projection: GDA 1994  
Zone 56

Map Identification Number: 8550\_COM\_FLD\_011\_020\_20131219

