



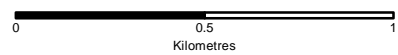
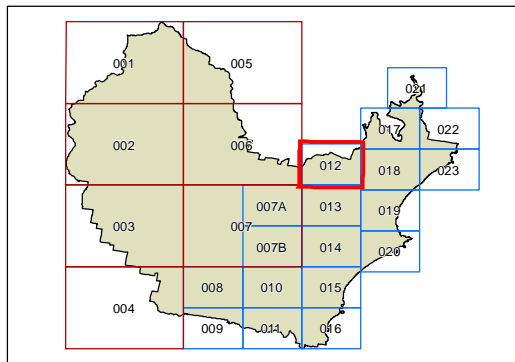
Flood Planning Map - Sheet FLD_012

Flood Planning Land

-  Flood Planning Area
-  Level of Probable Maximum Flood

Cadastre

 Cadastre 25/11/13 © Land and Property Information (LPI)



Scale: 1:20,000 @ A3

Projection: GDA 1994
Zone 56

Map Identification Number: 8550_COM_FLD_012_020_20131219

