





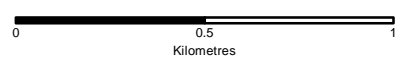
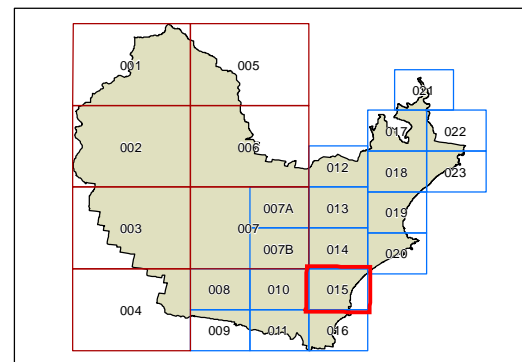
**Flood Planning Map - Sheet FLD\_015**

**Flood Planning Land**

-  Flood Planning Area
-  Level of Probable Maximum Flood

**Cadastre**

-  Cadastre 25/11/13 © Land and Property Information (LPI)



Scale: 1:20,000 @ A3

Projection: GDA 1994  
Zone 56

Map Identification Number: 8550\_COM\_FLD\_015\_020\_20131219

