





**Wyong Local Environmental Plan 2013**

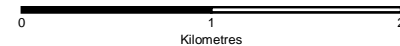
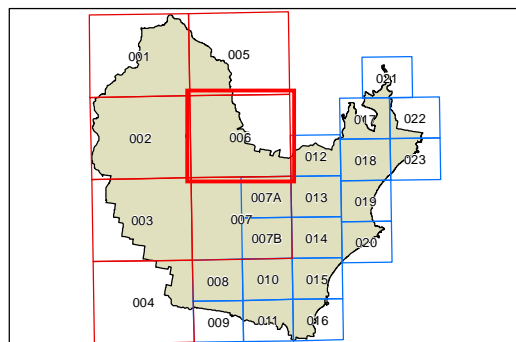
Heritage Map - Sheet HER\_006

**Heritage**

-  Conservation Area - General
-  Item - General

**Cadastre**

 Cadastre 20/07/08 © Land and Property Information (LPI)



Projection: GDA 1994  
MGA Zone 56

Scale: 1:40,000 @ A3

Map identification number:  
8550\_COM\_HER\_006\_040\_20131125

