





**Wyong Local
Environmental
Plan 2013**

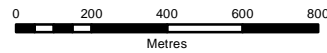
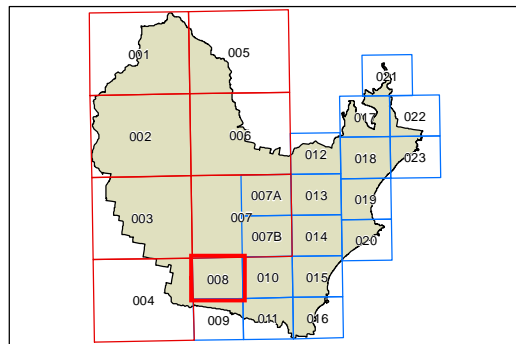
Heritage Map - Sheet HER_008

Heritage

-  Conservation Area - General
-  Item - General

Cadastre

 Cadastre 20/07/08 © Land and Property Information (LPI)



Projection: GDA 1994
MGA Zone 56

Scale: 1:20,000 @ A3

Map identification number:
8550_COM_HER_008_020_20131125

