



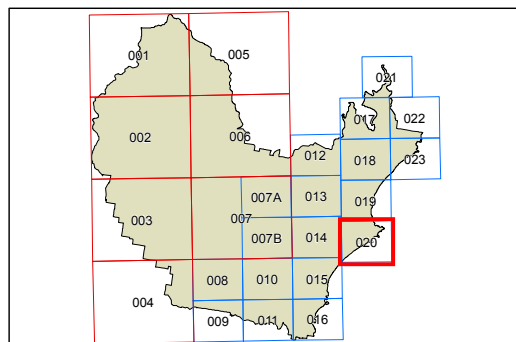
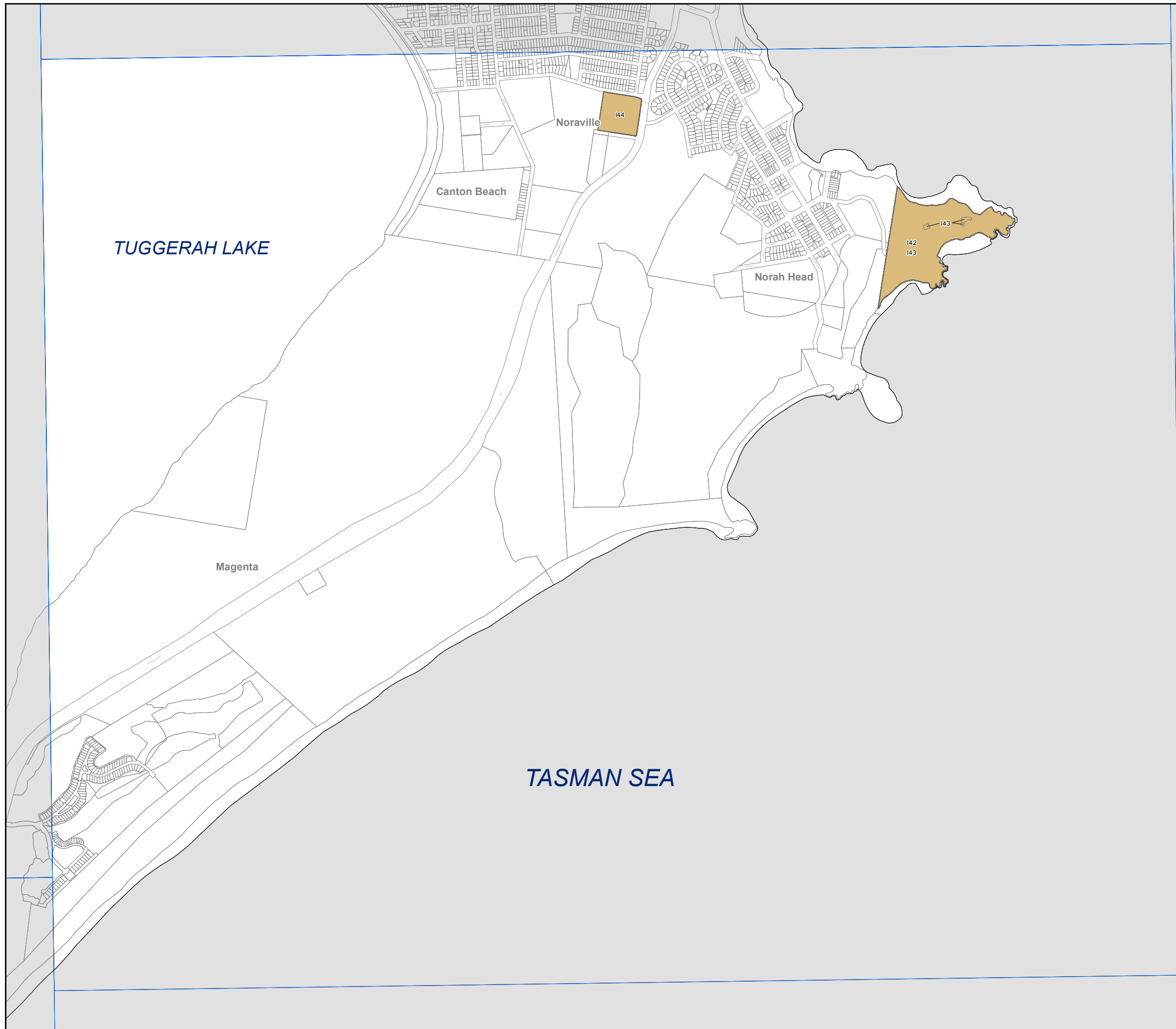


- Heritage**
-  Conservation Area - General
  -  Item - General

- Cadastre**
-  Cadastre 1/11/2015 © Land and Property information (LPI)



Projection: GDA 1994  
 MGA Zone 56  
 Scale: 1:20,000 @ A3