

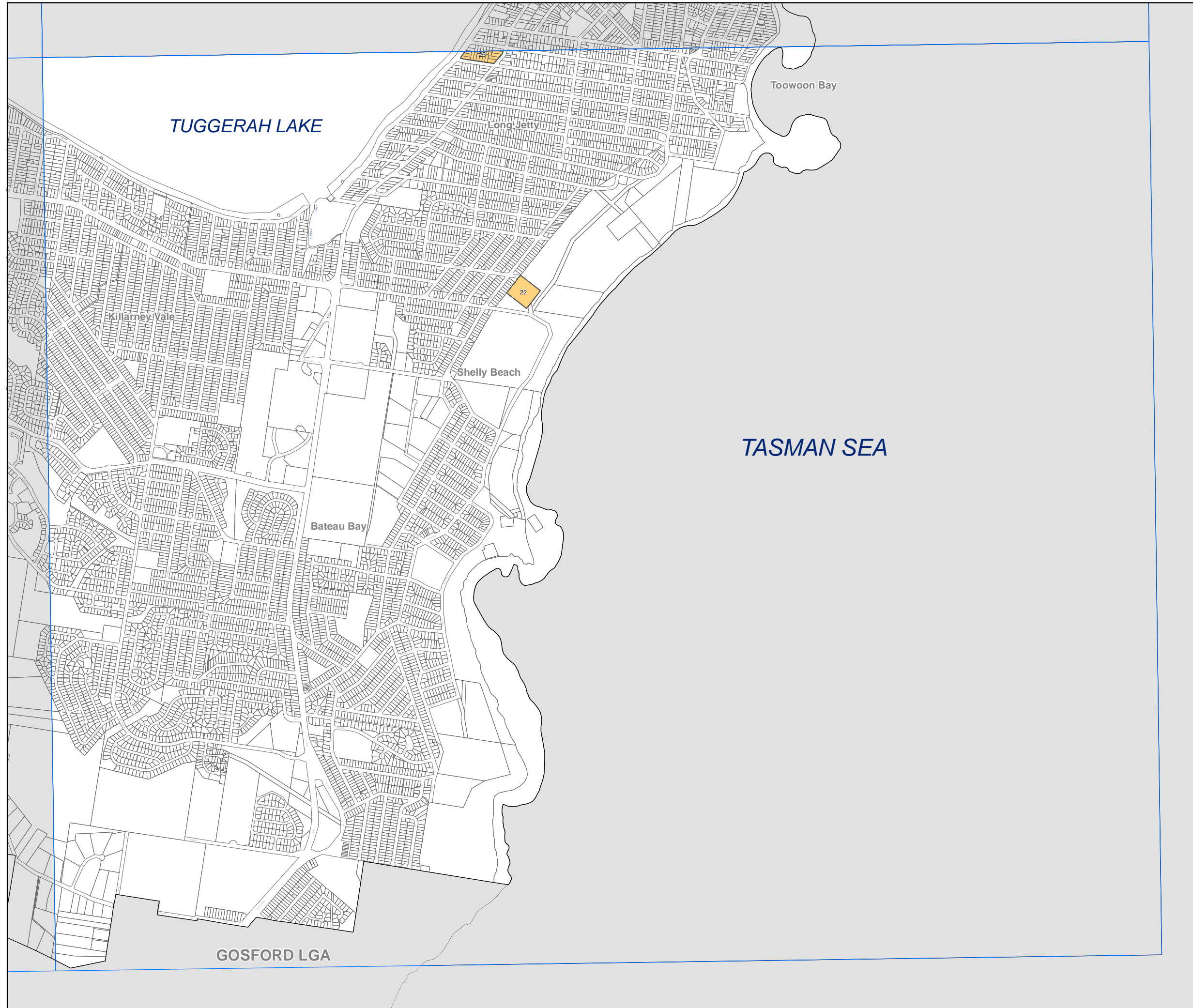


Wyong Local Environmental Plan 2013

Key Sites Map - Sheet KYS_016


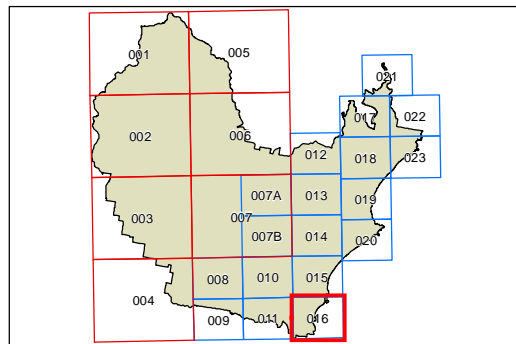
Key Site - Maximum Building Height (m)

Key Site



Cadastre

Cadastre 20/07/08 © Land and Property Information (LPI)



Projection: GDA 1994
MGA Zone 56

Scale: 1:20,000 @ A3

Map identification number:
8550_COM_KYS_016_020_20131125