



Wyong Shire Council  
CENTRAL COAST


# Wyong Local Environmental Plan 2013

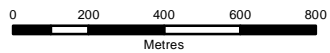
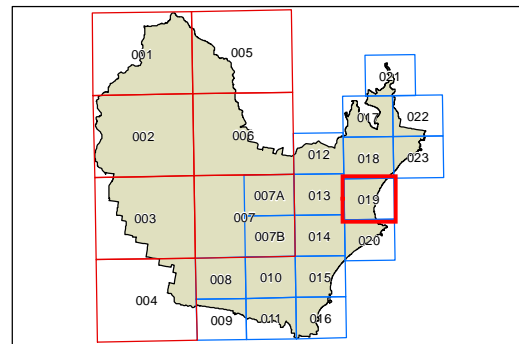
Key Sites Map - Sheet KYS\_019

Key Site - Maximum Building Height (m)

 Key Site

## Cadastre

 Cadastre 20/07/08 © Land and Property Information (LPI)



Projection: GDA 1994  
MGA Zone 56

Scale: 1:20,000 @ A3

Map identification number:  
8550\_COM\_KYS\_019\_020\_20131125

