




Wyong
Shire
Council


Wyong Local Environmental Plan 2013

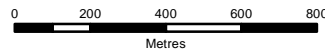
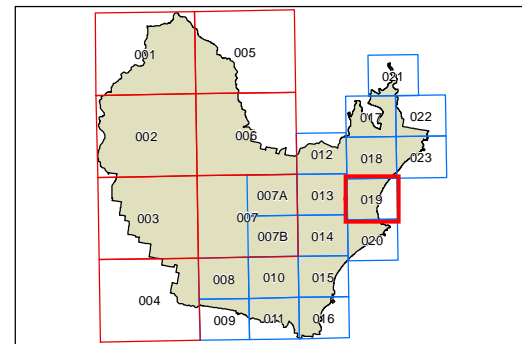
Key Sites Map - Sheet KYS_019

Key Site – Maximum Building Height (m)

 Key Site - refer to clause 7.11

Cadastre

 Cadastre 1/11/2015 © Land and Property information (LPI)



Projection: GDA 1994
MGA Zone 56

Scale: 1:20,000 @ A3

Map identification number:
8550_COM_KYS_019_020_20151116

