




Wyong Shire Council  
CENTRAL COAST


# Wyong Local Environmental Plan 2013


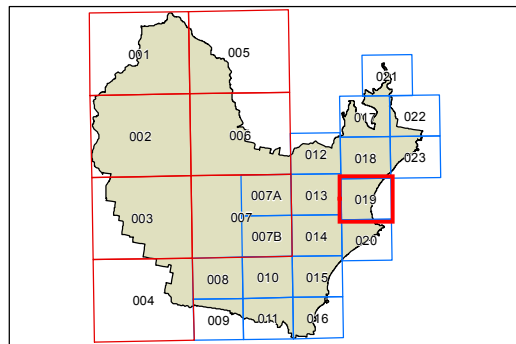
Key Sites Map - Sheet KYS\_019

## Key Sites - Maximum Building Height (m)

 Key Site - refer to clause 7.11

## Cadastre

 Cadastre 6/02/2016 © Land and Property information (LPI)



Projection: GDA 1994  
MGA Zone 56

Scale: 1:20,000 @ A3

Map identification number:  
8550\_COM\_KYS\_019\_020\_20160301

