





Wyong Local Environmental Plan 2013

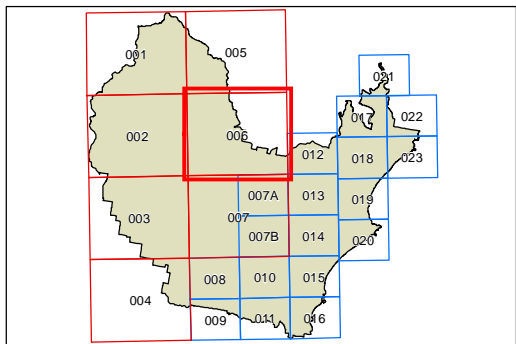
Lot Amalgamation Map - Sheet LAM_006

Amalgamated Lots

 Amalgamated Lots

Cadastre

 Cadastre 20/07/08 © Land and Property Information (LPI)



0 1 2
Kilometres

Projection: GDA 1994
MGA Zone 56

Scale: 1:40,000 @ A3

Map identification number:
8550_COM_LAM_006_040_20131125

