


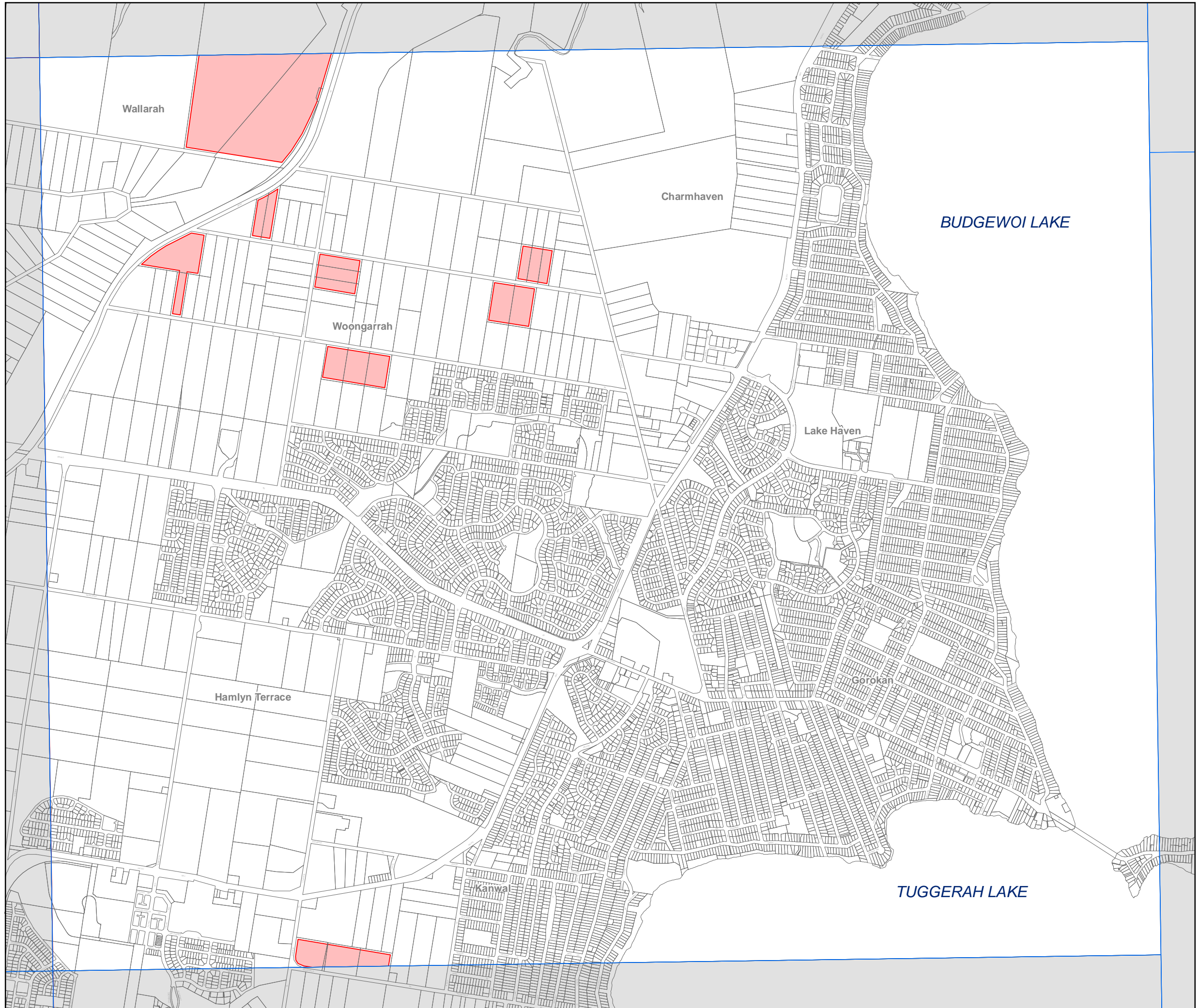


Wyong Local Environmental Plan 2013


Lot Amalgamation Map - Sheet LAM_013

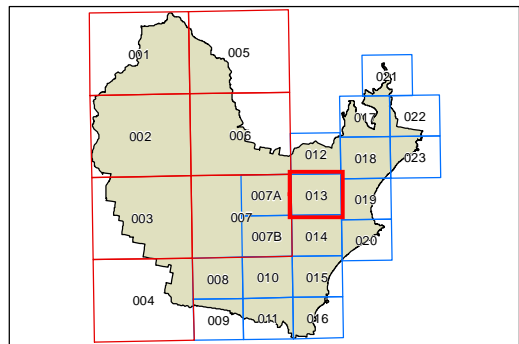
Amalgamated Lots

 Amalgamated Lots




Cadastre

 Cadastre 20/07/08 © Land and Property Information (LPI)



Projection: GDA 1994
MGA Zone 56



Scale: 1:20,000 @ A3