



Wyong Shire Council

Wyong Local Environmental Plan 2013


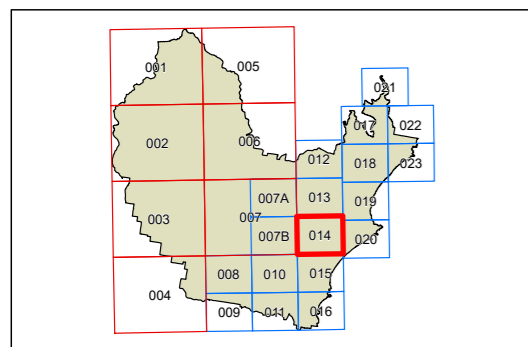
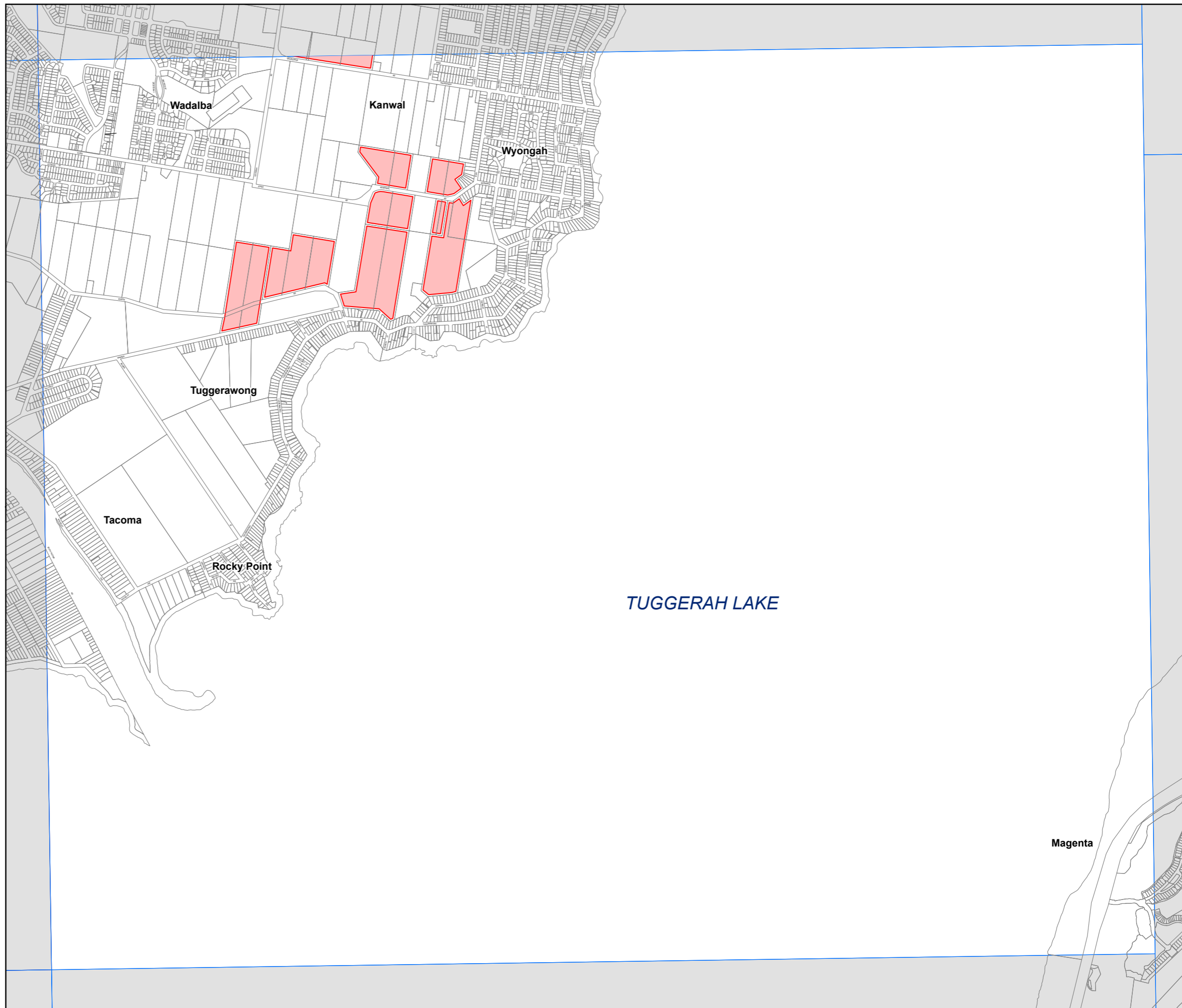
Lot Amalgamation Map - Sheet LAM_014

Amalgamated Lots

Amalgamated Lots

Cadastre

Cadastre 03/12/2020 © DFSI Spatial Services



Projection: GDA 1994
MGA Zone 56

Scale: 1:20,000 @ A3

Map identification number:
8550_COM_LAM_014_020_20201203