






Land Application Map - Sheet LAP_001

-  LGA Boundary
- LEP Land Application**
-  Included
-  Deferred Matter

Cadastre

-  Cadastre 25/11/13 © Land and Property Information (LPI)



0 3.5 7
Kilometres

Scale: 1:145,000 @ A3

Projection: GDA 1994
Zone 56

Map Identification Number: 8550_COM_LAP_001_145_20131220

