









Wyong
Shire
Council

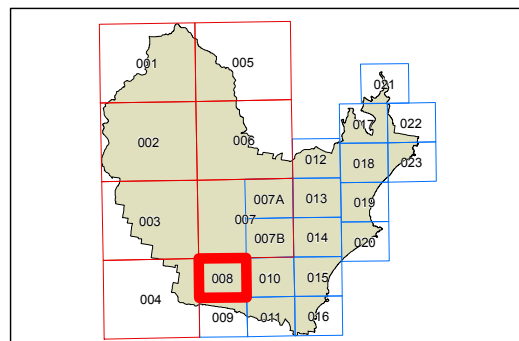
Wyong Local Environmental Plan 2013

Land Reservation Acquisition Map - Sheet LRA_008


-  Carpark (B4)
-  Classified road (SP2)
-  Environmental conservation (E2)
-  Health services facilities (SP2)
-  Local open space (RE1)
-  Local road (SP2)
-  National parks and nature reserves (E1)
-  Regional open space (E2)
-  Sewer buffer (SP2)
-  Stormwater management (E2)
-  Stormwater management (E3)
-  Stormwater management (SP2)

Cadastre

 Cadastre 1/11/2015 © Land and Property Information (LPI)



Projection: GDA 1994
MGA Zone 56



Scale: 1:20,000 @ A3

Map identification number:
8550_COM_LRA_008_020_20151116

