




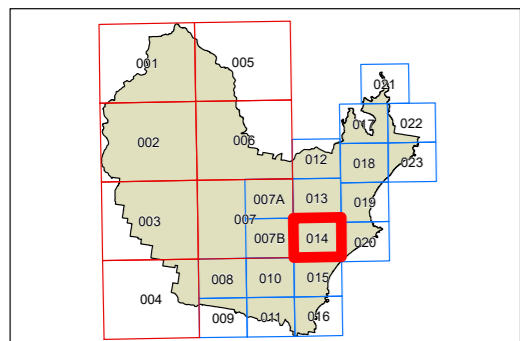
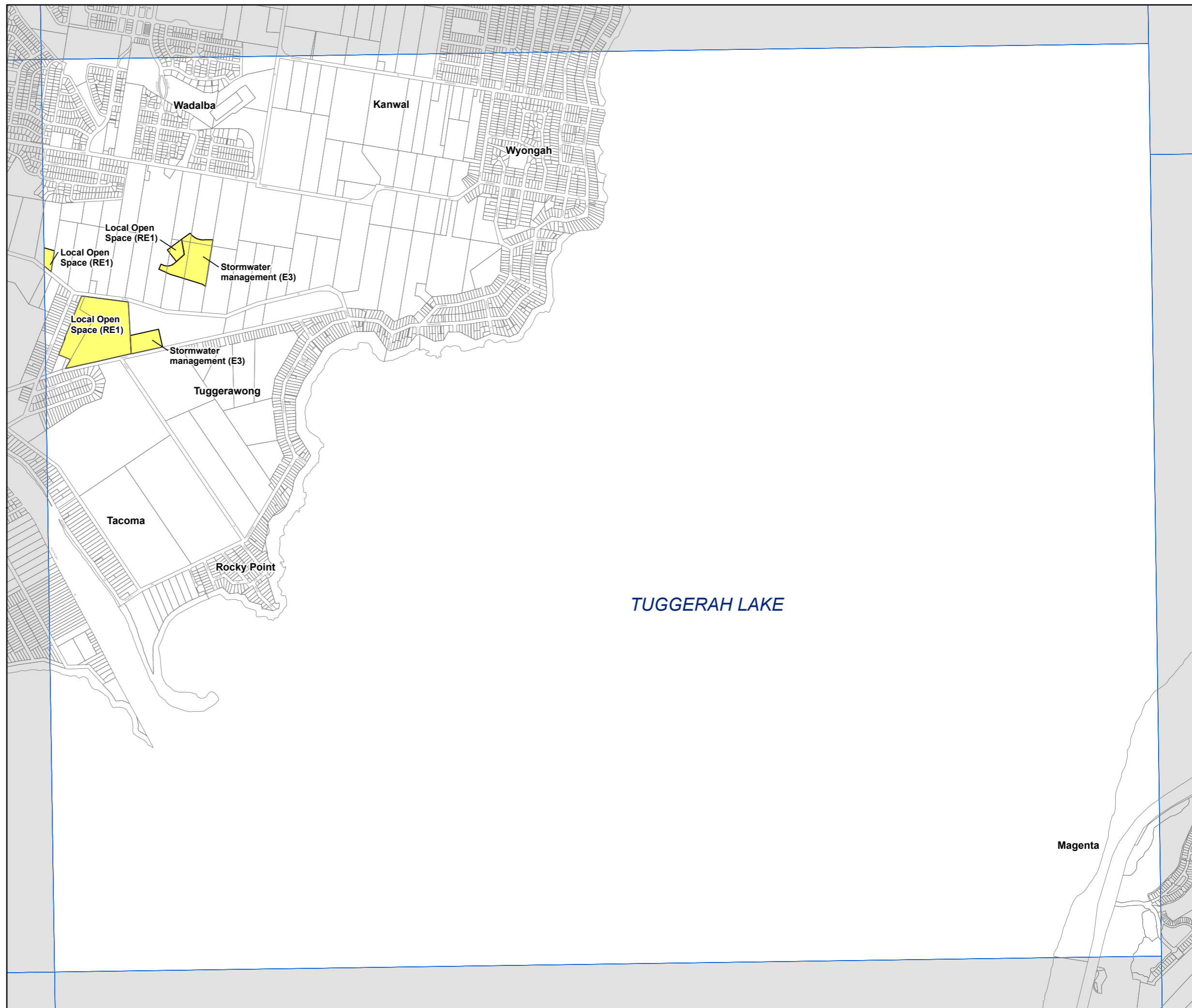
# Wyong Local Environmental Plan 2013

## Land Reservation Acquisition Map - Sheet LRA\_014

- Carpark (B4)
- Classified road (SP2)
- Environmental conservation (E2)
- Health services facilities (SP2)
- Local open space (RE1)
- Local road (SP2)
- National parks and nature reserves (E1)
- Regional open space (E2)
- Sewer buffer (SP2)
- Stormwater management (E2)
- Stormwater management (E3)
- Stormwater management (SP2)

### Cadastre

Cadastre 03/12/2020 © DFSI Spatial Services



Projection: GDA 1994  
MGA Zone 56

Scale: 1:20,000 @ A3

Map identification number:  
8550\_COM\_LRA\_014\_020\_20201203