









Wyong  
Shire  
Council

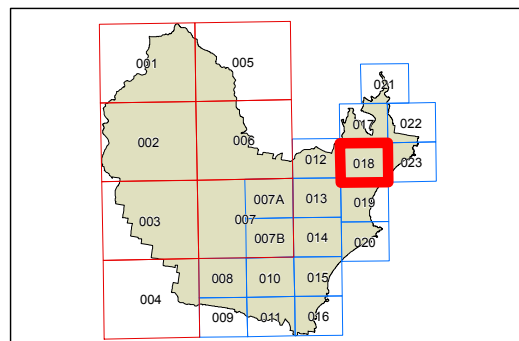
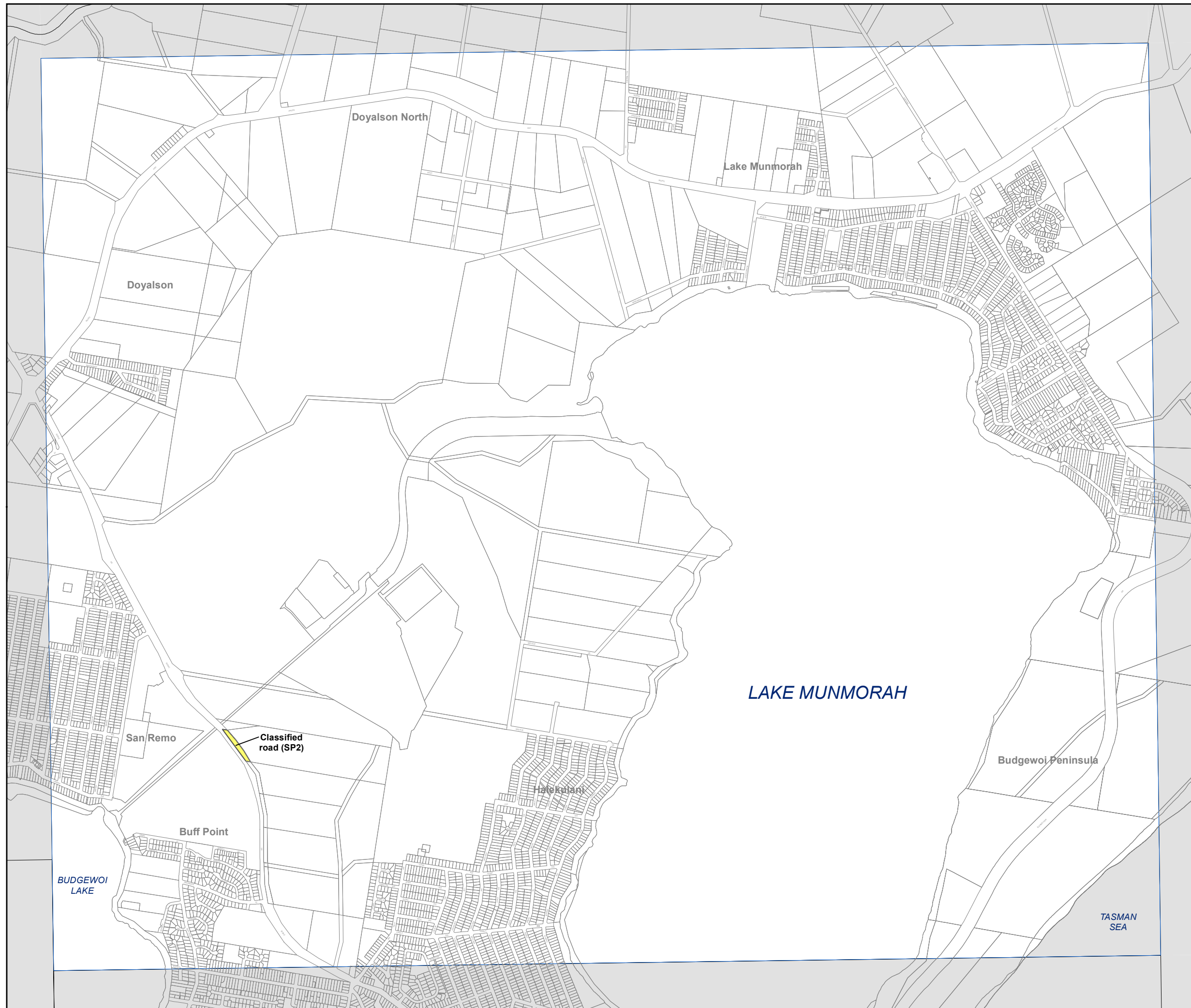
# Wyong Local Environmental Plan 2013

## Land Reservation Acquisition Map - Sheet LRA\_018


-  Carpark (B4)
-  Classified road (SP2)
-  Environmental conservation (E2)
-  Health services facilities (SP2)
-  Local open space (RE1)
-  Local road (SP2)
-  National parks and nature reserves (E1)
-  Regional open space (E2)
-  Sewer buffer (SP2)
-  Stormwater management (E2)
-  Stormwater management (E3)
-  Stormwater management (SP2)

### Cadastral

 Cadastral 1/11/2015 © Land and Property Information (LPI)



Projection: GDA 1994  
MGA Zone 56



Scale: 1:20,000 @ A3

Map identification number:  
8550\_COM\_LRA\_018\_020\_20151116